



Appendix D

Coatham Marsh & Warrenby Landfill







Appendix D1

Enviro Insight Report







Groundsure

LOCATION INTELLIGENCE

emapsite

Building A2 (Office 1052) Cody Technology
Park, Old Ively Road,
Farnborough, GU14 0LX

Groundsure
Reference:

EMS-546959_736024

Your Reference:

EMS_546959_736024

Report Date

Jun 3, 2019

Report Delivery
Method:

Email - pdf

Enviro Insight

Address: South Tees Development

Dear Sir/ Madam,

Thank you for placing your order with Groundsure. Please find enclosed the **Groundsure Enviro Insight** as requested.

If you need any further assistance, please do not hesitate to contact our helpline on 08444 159000 quoting the above Groundsure reference number.

Yours faithfully,

Managing Director
Groundsure Limited

Enc.
Groundsure Enviroinsight

Address: South Tees Development
Date: Jun 3, 2019
Reference: EMS-546959_736024
Client: emapsite



Aerial Photograph Capture date: 07-Jan-2018
Grid Reference: 457482,524624
Site Size: 0.0000ha

Report Reference: EMS-546959_736024
Client Reference: EMS_546959_736024

Contents Page

Contents Page	3
Overview of Findings	6
Using this report	10
1. Historical Land Use	11
1. Historical Industrial Sites	12
1.1 Potentially Contaminative Uses identified from 1:10,000 scale Mapping	12
1.2 Additional Information – Historical Tank Database	12
1.3 Additional Information – Historical Energy Features Database	12
1.4 Additional Information – Historical Petrol and Fuel Site Database	12
1.5 Additional Information – Historical Garage and Motor Vehicle Repair Database	13
1.6 Historical military sites	13
1.7 Potentially Infilled Land	14
2. Environmental Permits, Incidents and Registers Map	15
2. Environmental Permits, Incidents and Registers	16
2.1 Industrial Sites Holding Licences and/or Authorisations	16
2.1.1 Records of historic IPC Authorisations within 500m of the study site	16
2.1.2 Records of Part A(1) and IPPC Authorised Activities within 500m of the study site	16
2.1.3 Records of Red List Discharge Consents (potentially harmful discharges to controlled waters) within 500m of the study site	16
2.1.4 Records of List 1 Dangerous Substances Inventory Sites within 500m of the study site	17
2.1.5 Records of List 2 Dangerous Substance Inventory Sites within 500m of the study site	17
2.1.6 Records of Part A(2) and Part B Activities and Enforcements within 500m of the study site	17
2.1.7 Records of Category 3 or 4 Radioactive Substances Authorisations	18
2.1.8 Records of Licensed Discharge Consents within 500m of the study site	18
2.1.9 Records of Water Industry Referrals (potentially harmful discharges to the public sewer) within 500m of the study site	18
2.1.10 Records of Planning Hazardous Substance Consents and Enforcements within 500m of the study site	19
2.2 Dangerous or Hazardous Sites	19
2.3 Environment Agency/Natural Resources Wales Recorded Pollution Incidents	19
2.3.1 Records of National Incidents Recording System, List 2 within 500m of the study site	19
2.3.2 Records of National Incidents Recording System, List 1 within 500m of the study site	20
2.4 Sites Determined as Contaminated Land under Part 2A EPA 1990	20
3. Landfill and Other Waste Sites Map	21
3. Landfill and Other Waste Sites	22
3.1 Landfill Sites	22
3.1.1 Records from Environment Agency/Natural Resources Wales landfill data within 1000m of the study site	22
3.1.2 Records of Environment Agency/Natural Resources Wales historic landfill sites within 1500m of the study site	22
3.1.3 Records of BGS/DoE non-operational landfill sites within 1500m of the study site	22
3.1.4 Records of Landfills from Local Authority and Historical Mapping Records within 1500m of the study site	23
3.2 Other Waste Sites	23
3.2.1 Records of waste treatment, transfer or disposal sites within 500m of the study site	23
3.2.2 Records of Environment Agency/Natural Resources Wales licensed waste sites within 1500m of the study site	23
4. Current Land Use Map	24
4. Current Land Uses	25
4.1 Current Industrial Data	25
4.2 Petrol and Fuel Sites	25
4.3 National Grid High Voltage Underground Electricity Transmission Cables	25
4.4 National Grid High Pressure Gas Transmission Pipelines	26

5. Geology	27
5.1 Artificial Ground and Made Ground.....	27
5.2 Superficial Ground and Drift Geology	27
5.3 Bedrock and Solid Geology	27
6 Hydrogeology and Hydrology	28
6a. Aquifer Within Superficial Geology	28
6b. Aquifer Within Bedrock Geology and Abstraction Licences	29
6c. Hydrogeology – Source Protection Zones and Potable Water Abstraction Licences	30
6d. Hydrogeology – Source Protection Zones within confined aquifer	31
6e. Hydrology – Watercourse Network and River Quality	32
6.Hydrogeology and Hydrology	33
6.1 Aquifer within Superficial Deposits.....	33
6.2 Aquifer within Bedrock Deposits.....	33
6.3 Groundwater Abstraction Licences.....	34
6.4 Surface Water Abstraction Licences.....	34
6.5 Potable Water Abstraction Licences.....	34
6.6 Source Protection Zones.....	35
6.7 Source Protection Zones within Confined Aquifer.....	35
6.8 Groundwater Vulnerability and Soil Leaching Potential.....	35
6.9 River Quality.....	35
6.9.1 Biological Quality:.....	36
6.9.2 Chemical Quality:.....	36
6.10 Ordnance Survey MasterMap Water Network.....	36
6.11 Surface Water Features	37
7a. Environment Agency/Natural Resources Wales Flood Map for Planning (from rivers and the sea)	38
7b. Environment Agency/Natural Resources Wales Risk of Flooding from Rivers and the Sea (RoFRaS) Map	39
7 Flooding	40
7.1 River and Coastal Zone 2 Flooding.....	40
7.2 River and Coastal Zone 3 Flooding.....	40
7.3 Risk of Flooding from Rivers and the Sea (RoFRaS) Flood Rating.....	40
7.4 Flood Defences.....	41
7.5 Areas benefiting from Flood Defences.....	41
7.6 Areas benefiting from Flood Storage.....	41
7.7 Groundwater Flooding Susceptibility Areas.....	41
7.8 Groundwater Flooding Confidence Areas.....	42
8. Designated Environmentally Sensitive Sites Map	43
8. Designated Environmentally Sensitive Sites	44
8.1 Records of Sites of Special Scientific Interest (SSSI) within 2000m of the study site:.....	44
8.2 Records of National Nature Reserves (NNR) within 2000m of the study site:.....	44
8.3 Records of Special Areas of Conservation (SAC) within 2000m of the study site:.....	44
8.4 Records of Special Protection Areas (SPA) within 2000m of the study site:.....	45
8.5 Records of Ramsar sites within 2000m of the study site:.....	45
8.6 Records of Ancient Woodland within 2000m of the study site:	45
8.7 Records of Local Nature Reserves (LNR) within 2000m of the study site:.....	45
8.8 Records of World Heritage Sites within 2000m of the study site:.....	46
8.9 Records of Environmentally Sensitive Areas within 2000m of the study site:	46
8.10 Records of Areas of Outstanding Natural Beauty (AONB) within 2000m of the study site:	46
8.11 Records of National Parks (NP) within 2000m of the study site:	47
8.12 Records of Nitrate Sensitive Areas within 2000m of the study site:.....	47
8.13 Records of Nitrate Vulnerable Zones within 2000m of the study site:.....	47

8.14 Records of Green Belt land within 2000m of the study site:.....	47
9. Natural Hazards Findings	48
9.1 Detailed BGS GeoSure Data.....	48
9.1.1 Shrink Swell.....	48
9.1.2 Landslides.....	48
9.1.3 Soluble Rocks.....	48
9.1.4 Compressible Ground.....	49
9.1.5 Collapsible Rocks.....	49
9.1.6 Running Sand.....	49
9.2 Radon.....	49
9.2.1 Radon Affected Areas.....	49
9.2.2 Radon Protection.....	50
10. Mining	51
10.1 Coal Mining.....	51
10.2 Non-Coal Mining.....	51
10.3 Brine Affected Areas	51
Contact Details	52
Standard Terms and Conditions	54

Overview of Findings

For further details on each dataset, please refer to each individual section in the main report as listed. Where the database has been searched a numerical result will be recorded. Where the database has not been searched '-' will be recorded.

Section 1: Historical Industrial Sites	On-site	0-50	51-250	251-500
1.1 Potentially Contaminative Uses identified from 1:10,000 scale mapping	96	19	64	97
1.2 Additional Information – Historical Tank Database	105	0	29	21
1.3 Additional Information – Historical Energy Features Database	7	2	2	27
1.4 Additional Information – Historical Petrol and Fuel Site Database	0	0	0	0
1.5 Additional Information – Historical Garage and Motor Vehicle Repair Database	0	0	0	1
1.6 Historical military sites	0	0	0	0
1.7 Potentially Infilled Land	63	16	50	88
Section 2: Environmental Permits, Incidents and Registers	On-site	0-50m	51-250	251-500
2.1 Industrial Sites Holding Environmental Permits and/or Authorisations				
2.1.1 Records of historic IPC Authorisations	0	0	65	0
2.1.2 Records of Part A(1) and IPPC Authorised Activities	0	0	163	0
2.1.3 Records of Red List Discharge Consents	0	0	0	0
2.1.4 Records of List 1 Dangerous Substances Inventory sites	0	0	0	0
2.1.5 Records of List 2 Dangerous Substances Inventory sites	0	0	1	1
2.1.6 Records of Part A(2) and Part B Activities and Enforcements	0	0	0	0
2.1.7 Records of Category 3 or 4 Radioactive Substances Authorisations	0	0	8	0
2.1.8 Records of Licensed Discharge Consents	1	0	3	16
2.1.9 Records of Water Industry Referrals	0	0	0	0
2.1.10 Records of Planning Hazardous Substance Consents and Enforcements within 500m of the study site	0	0	1	0
2.2 Records of COMAH and NIHHS sites	3	0	0	2
2.3 Environment Agency/Natural Resources Wales Recorded Pollution Incidents				
2.3.1 National Incidents Recording System, List 2	0	2	3	6
2.3.2 National Incidents Recording System, List 1	0	0	0	0
2.4 Sites Determined as Contaminated Land under Part 2A EPA 1990	0	0	0	0

Section 3: Landfill and Other Waste Sites	On-site	0-50m	51-250	251-500	501-1000	1000-1500
3.1 Landfill Sites						
3.1.1 Environment Agency/Natural Resources Wales Registered Landfill Sites	2	1	1	0	0	Not searched
3.1.2 Environment Agency/Natural Resources Wales Historic Landfill Sites	3	0	0	1	3	2
3.1.3 BGS/DoE Landfill Site Survey	0	0	0	0	0	0
3.1.4 Records of Landfills in Local Authority and Historical Mapping Records	0	0	0	3	7	0
3.2 Landfill and Other Waste Sites Findings						
3.2.1 Operational and Non-Operational Waste Treatment, Transfer and Disposal Sites	2	0	5	1	Not searched	Not searched
3.2.2 Environment Agency/Natural Resources Wales Licensed Waste Sites	4	0	7	2	2	11

Section 4: Current Land Use	On-site	0-50m	51-250	251-500
4.1 Current Industrial Sites Data	15	9	35	Not searched
4.2 Records of Petrol and Fuel Sites	0	0	0	0
4.3 National Grid Underground Electricity Cables	0	0	0	0
4.4 National Grid Gas Transmission Pipelines	0	0	0	0

Section 5: Geology	
5.1 Records of Artificial Ground and Made Ground present beneath the study site	Identified
5.2 Records of Superficial Ground and Drift Geology present beneath the study site	Identified
5.3 For records of Bedrock and Solid Geology beneath the study site see the detailed findings section.	

Section 6: Hydrogeology and Hydrology	0-500m					
6.1 Records of Strata Classification in the Superficial Geology within 500m of the study site	Identified					
6.2 Records of Strata Classification in the Bedrock Geology within 500m of the study site	Identified					
	On-site	0-50m	51-250	251-500	501-1000	1000-2000
6.3 Groundwater Abstraction Licences (within 2000m of the study site)	0	0	0	0	0	0
6.4 Surface Water Abstraction Licences (within 2000m of the study site)	0	0	0	0	0	0
6.5 Potable Water Abstraction Licences (within 2000m of the study site)	0	0	0	0	0	0
6.6 Source Protection Zones (within 500m of the study site)	0	0	0	0	Not searched	Not searched
6.7 Source Protection Zones within Confined Aquifer	0	0	0	0	Not searched	Not searched
6.8 Groundwater Vulnerability and Soil Leaching Potential (within 500m of the study site)	1	2	0	0	Not searched	Not searched

Section 6: Hydrogeology and Hydrology	0-500m					
	On-site	0-50m	51-250	251-500	501-1000	1000-1500
6.9 Environment Agency/Natural Resources Wales information on river quality within 1500m of the study site	No	No	No	No	No	No
6.10 Ordnance Survey MasterMap Water Network entries within 500m of the site	70	16	72	54	Not searched	Not searched
6.11 Surface water features within 250m of the study site	Yes	Yes	Yes	Not searched	Not searched	Not searched

Section 7: Flooding	
7.1 Environment Agency Zone 2 floodplains within 250m of the study site	Identified
7.2 Environment Agency/Natural Resources Wales Zone 3 floodplains within 250m of the study site	Identified
7.3 Risk of flooding from Rivers and the Sea (RoFRaS) rating for the study site	High
7.4 Flood Defences within 250m of the study site	None identified
7.5 Areas benefiting from Flood Defences within 250m of the study site	None identified
7.6 Areas used for Flood Storage within 250m of the study site	None identified
7.7 Maximum BGS Groundwater Flooding susceptibility within 50m of the study site	Potential at Surface
7.8 BGS confidence rating for the Groundwater Flooding susceptibility areas	High

Section 8: Designated Environmentally Sensitive Sites	On-site	0-50m	51-250	251-500	501-1000	1000-2000
8.1 Records of Sites of Special Scientific Interest (SSSI)	1	1	0	1	1	4
8.2 Records of National Nature Reserves (NNR)	0	0	0	0	0	0
8.3 Records of Special Areas of Conservation (SAC)	0	0	0	0	0	0
8.4 Records of Special Protection Areas (SPA)	0	0	0	0	2	1
8.5 Records of Ramsar sites	0	0	0	0	2	0
8.6 Records of Ancient Woodlands	0	0	0	0	0	0
8.7 Records of Local Nature Reserves (LNR)	0	0	0	0	0	0
8.8 Records of World Heritage Sites	0	0	0	0	0	0
8.9 Records of Environmentally Sensitive Areas	0	0	0	0	0	0

Section 8: Designated Environmentally Sensitive Sites	On-site	0-50m	51-250	251-500	501-1000	1000-2000
8.10 Records of Areas of Outstanding Natural Beauty (AONB)	0	0	0	0	0	0
8.11 Records of National Parks	0	0	0	0	0	0
8.12 Records of Nitrate Sensitive Areas	0	0	0	0	0	0
8.13 Records of Nitrate Vulnerable Zones	0	0	0	0	0	0
8.14 Records of Green Belt land	0	0	0	0	0	0

Section 9: Natural Hazards

9.1 Maximum risk of natural ground subsidence	High
9.1.1 Maximum Shrink-Swell hazard rating identified on the study site	Low
9.1.2 Maximum Landslides hazard rating identified on the study site	Low
9.1.3 Maximum Soluble Rocks hazard rating identified on the study site	Negligible
9.1.4 Maximum Compressible Ground hazard rating identified on the study site	Moderate
9.1.5 Maximum Collapsible Rocks hazard rating identified on the study site	Very Low
9.1.6 Maximum Running Sand hazard rating identified on the study site	High
9.2 Radon	
9.2.1 Is the property in a Radon Affected Area as defined by the Health Protection Agency (HPA) and if so what percentage of homes are above the Action Level?	The site is not in a Radon Affected Area, as less than 1% of properties are above the Action Level.
9.2.2 Is the property in an area where Radon Protection are required for new properties or extensions to existing ones as described in publication BR211 by the Building Research Establishment?	No radon protective measures are necessary.

Section 10: Mining

10.1 Coal mining areas within 75m of the study site	None identified
10.2 Non-Coal Mining areas within 50m of the study site boundary	None identified
10.3 Brine affected areas within 75m of the study site	None identified

Using this report

The following report is designed by Environmental Consultants for Environmental Professionals bringing together the most up-to-date market leading environmental data. This report is provided under and subject to the Terms & Conditions agreed between Groundsure and the Client. The document contains the following sections:

1. Historical Industrial Sites

Provides information on past land uses that may pose a risk to the study site in terms of potential contamination from activities or processes. Potentially Infilled Land features are also included. This search is conducted using radii of up to 500m.

2. Environmental Permits, Incidents and Registers

Provides information on Regulated Industrial Activities and Pollution Incidents as recorded by Regulatory Authorities, and sites determined as Contaminated Land. This search is conducted using radii up to 500m.

3. Landfills and Other Waste Sites

Provides information on landfills and other waste sites that may pose a risk to the study site. This search is conducted using radii up to 1500m.

4. Current Land Uses

Provides information on current land uses that may pose a risk to the study site in terms of potential contamination from activities or processes. These searches are conducted using radii of up to 500m. This includes information on potentially contaminative industrial sites, petrol stations and fuel sites as well as high pressure gas pipelines and underground electricity transmission lines.

5. Geology

Provides information on artificial and superficial deposits and bedrock beneath the study site.

6. Hydrogeology and Hydrology

Provides information on productive strata within the bedrock and superficial geological layers, abstraction licences, Source Protection Zones (SPZs) and river quality. These searches are conducted using radii of up to 2000m.

7. Flooding

Provides information on river and coastal flooding, flood defences, flood storage areas and groundwater flood areas. This search is conducted using radii of up to 250m.

8. Designated Environmentally Sensitive Sites

Provides information on the Sites of Special Scientific Interest (SSSI), National Nature Reserves (NNR), Special Areas of Conservation (SAC), Special Protection Areas (SPA), Ramsar sites, Local Nature Reserves (LNR), Areas of Outstanding Natural Beauty (AONB), National Parks (NP), Environmentally Sensitive Areas, Nitrate Sensitive Areas, Nitrate Vulnerable Zones and World Heritage Sites and Scheduled Ancient Woodland. These searches are conducted using radii of up to 2000m.

9. Natural Hazards

Provides information on a range of natural hazards that may pose a risk to the study site. These factors include natural ground subsidence and radon..

10. Mining

Provides information on areas of coal and non-coal mining and brine affected areas.

11. Contacts

This section of the report provides contact points for statutory bodies and data providers that may be able to provide further information on issues raised within this report. Alternatively, Groundsure provide a free Technical Helpline (08444 159000) for further information and guidance.

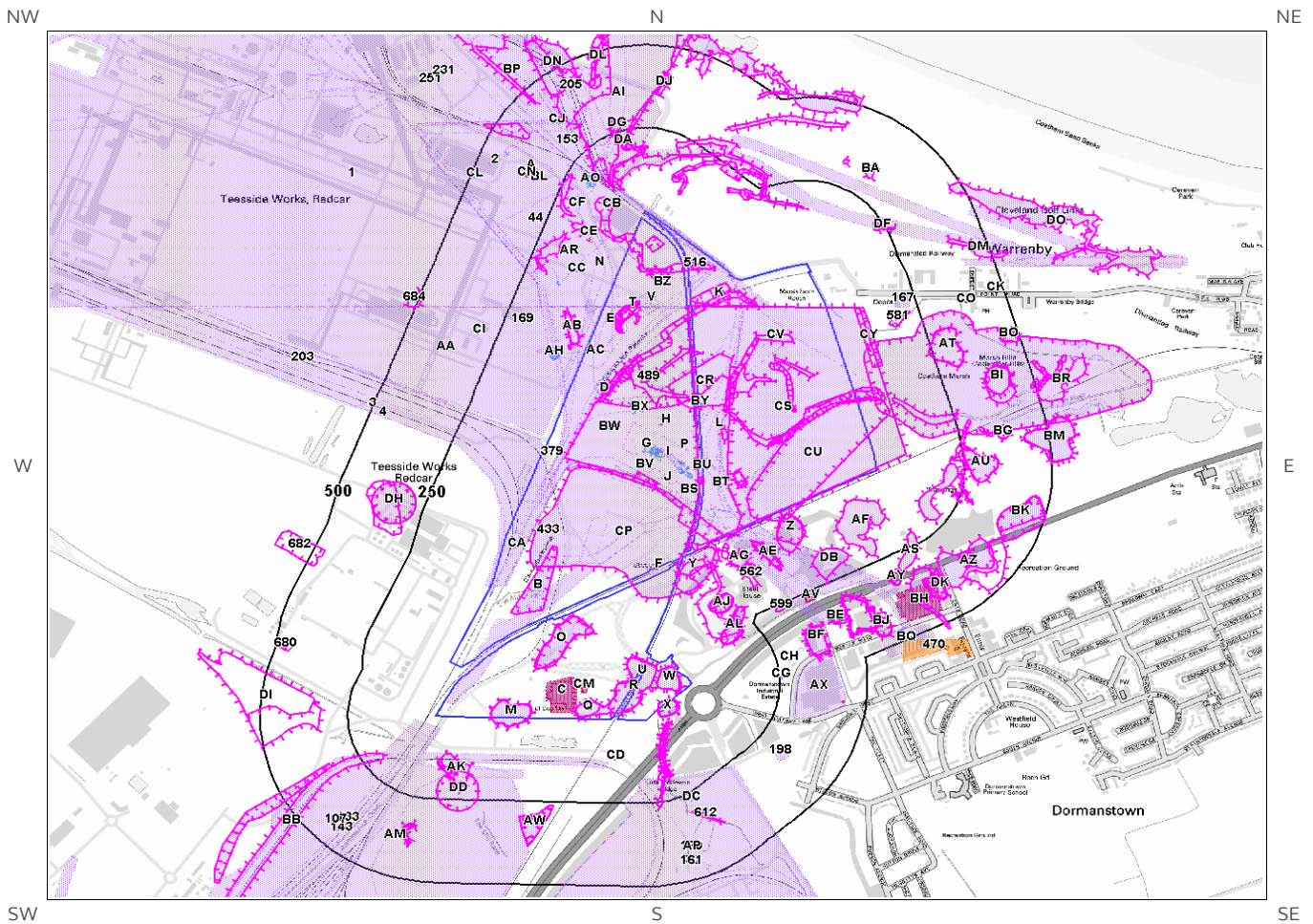
Note: Maps

Only certain features are placed on the maps within the report. All features represented on maps found within this search are given an identification number. This number identifies the feature on the mapping and correlates it to the additional information provided below. This identification number precedes all other information and takes the following format -Id: 1, Id: 2, etc. Where numerous features on the same map are in such close proximity that the numbers would obscure each other a letter identifier is used instead to represent the features. (e.g. Three features which overlap may be given the identifier "A" on the map and would be identified separately as features 1A, 3A, 10A on the data tables provided).

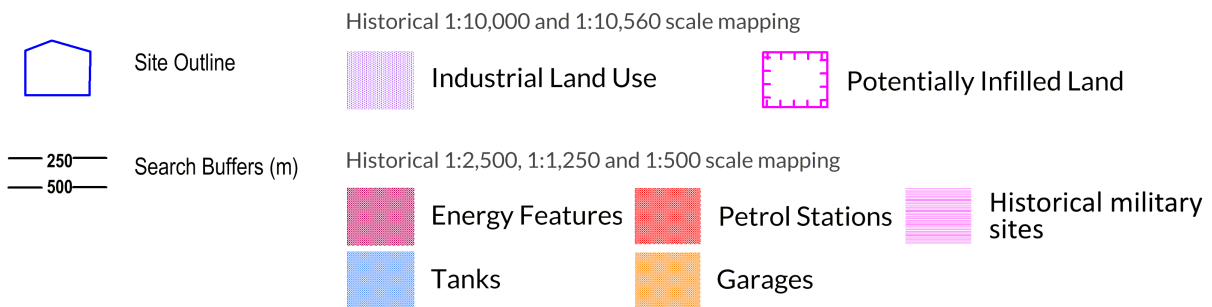
Where a feature is reported in the data tables to a distance greater than the map area, it is noted in the data table as "Not Shown".

All distances given in this report are in Metres (m). Directions are given as compass headings such as N: North, E: East, NE: North East from the nearest point of the study site boundary.

1. Historical Land Use



© Crown copyright and database rights 2019.
Ordnance Survey licence 100035207.



1. Historical Industrial Sites

1.1 Potentially Contaminative Uses identified from 1:10,000 scale Mapping

The systematic analysis of data extracted from standard 1:10,560 and 1:10,000 scale historical maps provides the following information:

Records of sites with a potentially contaminative past land use within 500m of the search boundary: 276

ID	Distance [m]	Direction	Use	Date
1	0	On Site	Unspecified Works	1980
2	0	On Site	Railway Sidings	1969
3	0	On Site	Railway Sidings	1991
4	0	On Site	Railway Sidings	1983
5BL	0	On Site	Unspecified Works	1969
6A	0	On Site	Iron and Steel Works	1940
7A	0	On Site	Railway Sidings	1940
8CB	0	On Site	Railway Sidings	1980
9	0	On Site	Railway Sidings	1974
10M	0	On Site	Unspecified Heap	1952
11B	0	On Site	Unspecified Pit	1991
12B	0	On Site	Unspecified Pit	1983
13H	0	On Site	Railway Sidings	1952
14CP	0	On Site	Refuse Heap	1952
15AC	0	On Site	Iron and Steel Works	1952
16O	0	On Site	Unspecified Ground Workings	1952
17L	0	On Site	Slag Wool Works	1952
18C	0	On Site	Electric Substation	1983
19C	0	On Site	Electric Substation	1991
20R	0	On Site	Unspecified Heaps	1952
21CM	0	On Site	Electric Substation	1974
22E	0	On Site	Railway Sidings	1974
23D	0	On Site	Railway Station	1974
24D	0	On Site	Railway Station	1952
25E	0	On Site	Unspecified Ground Workings	1952
26CQ	0	On Site	Refuse Heap	1952
27BV	0	On Site	Unspecified Tanks	1952
28G	0	On Site	Unspecified Tank	1952
29F	0	On Site	Railway Station	1991
30F	0	On Site	Railway Station	1983
31G	0	On Site	Unspecified Tanks	1952
32H	0	On Site	Unspecified Tank	1952
33J	0	On Site	Unspecified Tanks	1952

34I	0	On Site	Unspecified Tank	1952
35I	0	On Site	Unspecified Tank	1952
36J	0	On Site	Unspecified Tanks	1952
37I	0	On Site	Unspecified Tank	1952
38CS	0	On Site	Unspecified Workings	1983
39K	0	On Site	Unspecified Ground Workings	1980
40K	0	On Site	Refuse Heap	1940
41L	0	On Site	Refuse Heap	1952
42CT	0	On Site	Refuse Heap	1952
43E	0	On Site	Tramway Sidings	1893
44	0	On Site	Iron Works	1927
45E	0	On Site	Railway Sidings	1927
46M	0	On Site	Unspecified Heap	1913
47M	0	On Site	Unspecified Heap	1927
48M	0	On Site	Unspecified Heap	1893
49N	0	On Site	Iron Works	1893
50N	0	On Site	Tramway Sidings	1913
51O	0	On Site	Unspecified Heap	1913
52O	0	On Site	Unspecified Heap	1927
53O	0	On Site	Unspecified Heap	1893
54P	0	On Site	Tramway Sidings	1913
55P	0	On Site	Iron Workings	1893
56I	0	On Site	Slag Wool Works	1927
57Q	0	On Site	Unspecified Heap	1927
58Q	0	On Site	Unspecified Heap	1913
59Q	0	On Site	Unspecified Heap	1893
60T	0	On Site	Slag Wool Works	1913
61S	0	On Site	Unspecified Ground Workings	1927
62D	0	On Site	Railway Station	1927
63R	0	On Site	Unspecified Heap	1893
64R	0	On Site	Unspecified Heap	1913
65R	0	On Site	Unspecified Heap	1927
66S	0	On Site	Unspecified Works	1913
67T	0	On Site	Unspecified Ground Workings	1927
68I	0	On Site	Iron Works	1913
69U	0	On Site	Unspecified Heap	1893
70U	0	On Site	Unspecified Heap	1927
71U	0	On Site	Unspecified Heap	1913
72BX	0	On Site	Unspecified Tanks	1927
73V	0	On Site	Unspecified Tanks	1893
74P	0	On Site	Unspecified Tanks	1927
75V	0	On Site	Unspecified Tank	1913
76W	0	On Site	Unspecified Heap	1893
77W	0	On Site	Unspecified Heap	1913

78W	0	On Site	Unspecified Heap	1927
79X	0	On Site	Unspecified Heap	1913
80X	0	On Site	Unspecified Heap	1893
81I	0	On Site	Unspecified Tanks	1893
82H	0	On Site	Unspecified Tank	1927
83G	0	On Site	Unspecified Tank	1913
84I	0	On Site	Unspecified Tank	1913
85CR	0	On Site	Slag Brick Works	1913
86I	0	On Site	Unspecified Tank	1913
87Y	0	On Site	Unspecified Heap	1927
88Y	0	On Site	Unspecified Heap	1893
89Y	0	On Site	Unspecified Heap	1913
90I	0	On Site	Unspecified Tank	1913
91L	0	On Site	Slag Wool Works	1913
92BY	0	On Site	Unspecified Tank	1893
93T	0	On Site	Sand Pit	1913
94CV	0	On Site	Unspecified Heap	1952
95CU	0	On Site	Refuse Heap	1952
96V	0	On Site	Unspecified Tank	1913
97Y	3	E	Cuttings	1991
98Y	3	E	Cuttings	1983
99Z	11	SE	Unspecified Heap	1927
100Z	11	SE	Unspecified Heap	1913
101Z	14	SE	Unspecified Heap	1893
102AA	20	W	Unspecified Works	1991
103AA	20	W	Unspecified Commercial/Industrial	1983
104E	24	W	Railway Building	1974
105AB	28	W	Refuse Heap	1952
106AB	28	W	Refuse Heap	1927
107	31	S	Railway Sidings	1952
108AD	43	SE	Unspecified Ground Workings	1913
109AE	45	SE	Unspecified Heap	1893
110AC	45	W	Chimney	1991
111AB	45	W	Chimney	1983
112AD	45	SE	Unspecified Ground Workings	1893
113AD	45	SE	Unspecified Ground Workings	1927
114AE	47	SE	Unspecified Heap	1913
115BI	48	E	Salt Workings	1974
116AG	52	SE	Unspecified Heap	1952
117AF	54	SE	Unspecified Heap	1893
118AF	54	SE	Unspecified Heap	1927
119AF	54	SE	Unspecified Heap	1913
120AG	61	SE	Unspecified Heap	1913

121AG	61	SE	Unspecified Heap	1893
122AG	61	SE	Unspecified Heap	1927
123AH	70	NW	Unspecified Tank	1983
124AH	70	NW	Unspecified Tank	1991
125CY	76	E	Cuttings	1952
126AR	77	W	Iron Works	1913
127AI	96	NW	Unspecified Ground Workings	1940
128AI	96	NW	Refuse Heap	1969
129CZ	96	NE	Unspecified Ground Workings	1969
130AJ	109	E	Unspecified Heap	1913
131AJ	109	E	Unspecified Heap	1893
132AJ	109	E	Unspecified Heap	1927
133	110	SW	Railway Sidings	1913
134AJ	111	E	Unspecified Heap	1952
135AK	112	S	Unspecified Heap	1913
136AK	112	S	Unspecified Heap	1927
137AK	112	S	Unspecified Heap	1893
138	117	NW	Railway Sidings	1927
139AH	117	NW	Unspecified Tank	1983
140DA	120	NW	Unspecified Ground Workings	1927
141AK	128	S	Unspecified Ground Workings	1952
142AL	143	NE	Unspecified Heap	1952
143	143	S	Railway Sidings	1974
144AL	146	NE	Unspecified Heap	1913
145AL	146	NE	Unspecified Heap	1893
146AL	146	NE	Unspecified Heap	1927
147AM	147	S	Railway Sidings	1983
148AM	147	S	Railway Sidings	1991
149AN	149	SE	Unspecified Heap	1913
150AN	149	SE	Unspecified Heap	1893
151AN	149	SE	Unspecified Heap	1927
152DB	154	SE	Unspecified Heap	1893
153	159	NW	Slag and Tar Macadam Works	1927
154DD	164	S	Unspecified Workings	1974
155AO	166	NW	Unspecified Tanks	1969
156DE	166	N	Refuse Heap	1940
157AO	172	NW	Unspecified Tanks	1940
158AP	176	S	Unspecified Works	1991
159AP	176	S	Unspecified Works	1983
160	176	S	Unspecified Works	1974
161	176	S	Railway Sidings	1991
162AQ	176	S	Railway Sidings	1983

163AQ	176	S	Railway Sidings	1974
164AR	177	W	Sand Pit	1913
165CF	178	W	Unspecified Tank	1940
166BB	189	SW	Cuttings	1952
167	190	E	Barracks	1969
168AO	190	W	Refuse Heap	1940
169	196	W	Chimney	1983
170AS	210	SE	Unspecified Heap	1913
171AS	210	SE	Unspecified Heap	1927
172AS	210	SE	Unspecified Heap	1893
173DF	219	NE	Refuse Heap	1940
174AT	239	E	Unspecified Heap	1952
175AT	239	E	Unspecified Heap	1974
176AT	239	E	Unspecified Heap	1983
177AT	241	E	Unspecified Heap	1893
178AT	241	E	Unspecified Heap	1913
179AT	241	E	Unspecified Heap	1927
180DG	251	N	Sand Pit	1913
181AU	252	E	Unspecified Heap	1952
182AU	252	E	Unspecified Heap	1927
183AU	252	E	Unspecified Heap	1893
184AU	252	E	Unspecified Heap	1913
185	257	S	Railway Sidings	1952
186AV	258	SE	Electric Substation	1974
187AV	258	SE	Electricity Substation	1991
188AV	258	SE	Electric Substation	1983
189	259	NE	Tramway Sidings	1913
190AW	261	S	Unspecified Pit	1983
191AW	261	S	Unspecified Pit	1991
192DH	272	W	Unspecified Workings	1974
193AV	285	SE	Electric Substation	1952
194AX	295	E	Industrial Estate	1974
195AX	295	E	Industrial Estate	1983
196AX	295	E	Industrial Estate	1991
197AY	302	SE	Unspecified Heap	1893
198	302	SE	Unspecified Warehouse	1983
199AY	304	SE	Unspecified Heap	1913
200AZ	306	SE	Unspecified Heap	1913
201AZ	306	SE	Unspecified Heap	1927
202AZ	306	SE	Unspecified Heap	1893
203	311	NW	Railway Sidings	1974
204BA	312	NE	Unspecified Heaps	1940
205	317	NW	Tramway Sidings	1927
206AY	319	S	Unspecified Heap	1913
207AY	319	S	Unspecified Heap	1893
208AY	319	S	Unspecified Heap	1927

209BP	320	NW	Slag and Tar Macadam Works	1927
210BA	320	N	Unspecified Heap	1940
211AV	321	SE	Pump House	1983
212AV	321	SE	Pump House	1991
213AY	321	SE	Unspecified Heap	1952
214BC	330	S	Unspecified Ground Workings	1952
215BB	332	SW	Refuse Heap	1952
216BC	334	S	Unspecified Ground Workings	1927
217BC	334	S	Unspecified Ground Workings	1893
218BC	334	S	Unspecified Ground Workings	1913
219BD	340	NE	Unspecified Ground Workings	1969
220BD	340	NE	Unspecified Ground Workings	1980
221BE	340	SE	Unspecified Heap	1913
222BE	340	SE	Unspecified Heap	1927
223BE	340	SE	Unspecified Heap	1893
224AZ	345	SE	Unspecified Pit	1952
225BF	346	SE	Unspecified Depot	1974
226BF	348	E	Unspecified Heap	1952
227DJ	349	N	Unspecified Ground Workings	1969
228BF	352	SE	Unspecified Heap	1927
229BF	352	SE	Unspecified Heap	1913
230BF	352	SE	Unspecified Heap	1893
231	353	NW	Railway Sidings	1927
232BG	359	E	Unspecified Heap	1952
233BG	360	E	Unspecified Heap	1913
234BG	360	E	Unspecified Heap	1893
235BG	360	E	Unspecified Heap	1927
236BH	363	SE	Unspecified Depot	1974
237BH	363	SE	Unspecified Depot	1991
238BH	363	SE	Unspecified Depot	1983
239BI	364	E	Unspecified Heap	1974
240BI	364	E	Unspecified Heap	1983
241BI	365	E	Unspecified Heap	1952
242BI	367	E	Unspecified Heap	1927
243BI	367	E	Unspecified Heap	1913
244BI	367	E	Unspecified Heap	1893
245BJ	371	SE	Unspecified Pit	1927
246BJ	371	SE	Clay Pit	1913
247BK	375	SE	Unspecified Heap	1952
248BK	377	E	Unspecified Heap	1913

249BK	377	E	Unspecified Heap	1893
250BK	377	E	Unspecified Heap	1927
251	389	NW	Iron and Steel Works	1927
252DL	394	N	Unspecified Ground Workings	1969
253DM	396	NE	Unspecified Ground Workings	1969
254BJ	396	SE	Unspecified Pit	1893
255BL	403	NW	Chimneys	1969
256BH	409	S	Unspecified Ground Workings	1952
257	418	E	Railway Sidings	1893
258DN	429	NW	Refuse Heap	1969
259BM	430	E	Unspecified Heap	1952
260BM	432	E	Unspecified Heap	1893
261BM	432	E	Unspecified Heap	1927
262BM	432	E	Unspecified Heap	1913
263BN	439	N	Unspecified Ground Workings	1969
264BN	439	N	Unspecified Ground Workings	1980
265BO	446	E	Unspecified Heap	1952
266BO	449	E	Unspecified Heap	1893
267BO	449	E	Unspecified Heap	1927
268BO	449	E	Unspecified Heap	1913
269BP	450	NW	Refuse Heap	1940
270BQ	458	SE	Unspecified Commercial/Industrial	1991
271BQ	458	SE	Unspecified Factory	1974
272BQ	458	SE	Unspecified Commercial/Industrial	1983
273DO	467	NE	Unspecified Ground Workings	1940
274BR	498	E	Unspecified Heap	1952
275BR	498	E	Unspecified Heap	1974
276BR	498	E	Unspecified Heap	1983

1.2 Additional Information – Historical Tank Database

The systematic analysis of data extracted from High Detailed 1:1,250 and 1:2,500 scale historical maps provides the following information.

Records of historical tanks within 500m of the search boundary:

155

ID	Distance (m)	Direction	Use	Date
277BS	0	On Site	Unspecified Tank	1952
278BS	0	On Site	Unspecified Tank	1952

279BT	0	On Site	Unspecified Tank	1954
280BT	0	On Site	Unspecified Tank	1929
281J	0	On Site	Unspecified Tank	1952
282BT	0	On Site	Unspecified Tank	1952
283BT	0	On Site	Unspecified Tank	1954
284BT	0	On Site	Unspecified Tank	1929
285J	0	On Site	Tanks	1929
286J	0	On Site	Unspecified Tank	1952
287J	0	On Site	Unspecified Tank	1952
288I	0	On Site	Unspecified Tank	1952
289I	0	On Site	Unspecified Tank	1953
290I	0	On Site	Unspecified Tank	1954
291I	0	On Site	Unspecified Tank	1929
292I	0	On Site	Unspecified Tank	1929
293BU	0	On Site	Unspecified Tank	1954
294BU	0	On Site	Unspecified Tank	1952
295BU	0	On Site	Tanks	1929
296BU	0	On Site	Tanks	1894
297BU	0	On Site	Tanks	1914
298I	0	On Site	Unspecified Tank	1952
299I	0	On Site	Unspecified Tank	1954
300BU	0	On Site	Unspecified Tank	1952
301BU	0	On Site	Unspecified Tank	1954
302BV	0	On Site	Unspecified Tank	1915
303BV	0	On Site	Unspecified Tank	1894
304BV	0	On Site	Unspecified Tank	1952
305BV	0	On Site	Tanks	1929
306P	0	On Site	Unspecified Tank	1954
307P	0	On Site	Unspecified Tank	1952
308BV	0	On Site	Unspecified Tank	1952
309BV	0	On Site	Unspecified Tank	1954
310P	0	On Site	Unspecified Tank	1894
311BV	0	On Site	Unspecified Tank	1952
312BV	0	On Site	Unspecified Tank	1952
313BV	0	On Site	Unspecified Tank	1952
314BV	0	On Site	Unspecified Tank	1952
315G	0	On Site	Tanks	1952
316BV	0	On Site	Unspecified Tank	1952
317BV	0	On Site	Unspecified Tank	1952
318G	0	On Site	Unspecified Tank	1952
319G	0	On Site	Unspecified Tank	1952
320G	0	On Site	Unspecified Tank	1952
321G	0	On Site	Unspecified Tank	1954
322G	0	On Site	Unspecified Tank	1952
323G	0	On Site	Unspecified Tank	1894
324G	0	On Site	Tanks	1929

325G	0	On Site	Unspecified Tank	1952
326G	0	On Site	Unspecified Tank	1952
327P	0	On Site	Unspecified Tank	1953
328G	0	On Site	Unspecified Tank	1952
329G	0	On Site	Unspecified Tank	1952
330G	0	On Site	Unspecified Tank	1954
331G	0	On Site	Unspecified Tank	1952
332G	0	On Site	Unspecified Tank	1952
333G	0	On Site	Unspecified Tank	1952
334G	0	On Site	Unspecified Tank	1952
335G	0	On Site	Unspecified Tank	1952
336P	0	On Site	Unspecified Tank	1952
337BW	0	On Site	Tanks	1929
338BW	0	On Site	Unspecified Tank	1952
339H	0	On Site	Unspecified Tank	1929
340BX	0	On Site	Tanks	1929
341BX	0	On Site	Unspecified Tank	1929
342BX	0	On Site	Tanks	1952
343BX	0	On Site	Tanks	1954
344BX	0	On Site	Tanks	1929
345H	0	On Site	Unspecified Tank	1952
346BY	0	On Site	Unspecified Tank	1894
347BX	0	On Site	Unspecified Tank	1952
348BX	0	On Site	Unspecified Tank	1929
349BZ	0	On Site	Unspecified Tank	1915
350BZ	0	On Site	Unspecified Tank	1929
351I	0	On Site	Unspecified Tank	1954
352I	0	On Site	Unspecified Tank	1954
353J	0	On Site	Tanks	1954
354BU	0	On Site	Unspecified Tank	1954
355G	0	On Site	Tanks	1954
356BV	0	On Site	Unspecified Tank	1954
357G	0	On Site	Unspecified Tank	1954
358BV	0	On Site	Unspecified Tank	1954
359BV	0	On Site	Unspecified Tank	1954
360BV	0	On Site	Tanks	1954
361BV	0	On Site	Unspecified Tank	1954
362G	0	On Site	Unspecified Tank	1954
363G	0	On Site	Unspecified Tank	1954
364G	0	On Site	Unspecified Tank	1954
365P	0	On Site	Unspecified Tank	1954
366BX	0	On Site	Unspecified Tank	1954
367H	0	On Site	Unspecified Tank	1954
368BW	0	On Site	Unspecified Tank	1954
369P	0	On Site	Unspecified Tank	1954
370BS	0	On Site	Unspecified Tank	1954

371G	0	On Site	Unspecified Tank	1954
372G	0	On Site	Unspecified Tank	1954
373G	0	On Site	Unspecified Tank	1954
374CA	0	On Site	Unspecified Tank	1954
375CA	0	On Site	Unspecified Tank	1952
376CA	0	On Site	Unspecified Tank	1929
377CA	0	On Site	Unspecified Tank	1915
378CA	0	On Site	Unspecified Tank	1894
379	0	On Site	Unspecified Tank	1952
380BT	0	E	Unspecified Tank	1952
381BU	0	W	Unspecified Tank	1953
382N	64	W	Unspecified Tank	1952
383AH	66	NW	Unspecified Tank	1993
384AH	66	NW	Unspecified Tank	1980
385AH	67	NW	Unspecified Tank	1986
386AH	85	NW	Unspecified Tank	1980
387AH	85	NW	Unspecified Tank	1993
388AH	86	NW	Unspecified Tank	1986
389CB	90	W	Tanks	1993
390CB	90	NW	Tanks	1983
391CC	111	W	Unspecified Tank	1952
392CC	111	W	Unspecified Tank	1952
393CD	113	S	Unspecified Tank	1985
394CD	115	S	Unspecified Tank	1993
395CE	121	W	Unspecified Tank	1952
396CE	124	W	Tanks	1952
397CE	131	W	Tanks	1952
398CE	131	W	Tanks	1952
399CC	145	W	Unspecified Tank	1952
400CC	145	W	Unspecified Tank	1952
401AO	163	NW	Tanks	1952
402AO	164	NW	Tanks	1952
403AO	172	NW	Tanks	1952
404AO	173	NW	Tanks	1952
405CF	186	W	Tanks	1929
406CF	186	W	Tanks	1952
407CF	187	W	Tanks	1952
408AO	188	NW	Unspecified Tank	1952
409CG	248	E	Unspecified Tank	1983
410CG	250	E	Unspecified Tank	1993
411DC	268	SE	Unspecified Tank	1929
412CH	282	E	Unspecified Tank	1983
413CH	284	E	Unspecified Tank	1993
414CI	300	NW	Unspecified Tank	1984
415CI	300	NW	Unspecified Tank	1993
416CI	301	W	Unspecified Tank	1979

417CI	312	NW	Unspecified Tank	1993
418CI	313	NW	Unspecified Tank	1984
419CI	313	NW	Unspecified Tank	1979
420CJ	364	NW	Tanks	1952
421CJ	365	NW	Tanks	1952
422BL	415	NW	Unspecified Tank	1952
423BL	427	NW	Unspecified Tank	1952
424BL	427	NW	Unspecified Tank	1953
425BL	427	NW	Unspecified Tank	1952
426BL	460	W	Unspecified Tank	1952
427CK	476	E	Unspecified Tank	1997
428CK	477	E	Unspecified Tank	1985
429CL	487	W	Unspecified Tank	1953
430CL	487	W	Unspecified Tank	1952
431CL	487	W	Unspecified Tank	1952

1.3 Additional Information – Historical Energy Features Database

The systematic analysis of data extracted from High Detailed 1:1,250 and 1:2,500 scale historical maps provides the following information.

Records of historical energy features within 500m of the search boundary:

38

ID	Distance (m)	Direction	Use	Date
432C	0	On Site	Electricity Substation	1985
433	0	On Site	Electricity Substation	1973
434C	0	On Site	Electricity Substation	1980
435CM	0	On Site	Electricity Substation	1985
436CM	0	On Site	Electricity Substation	1980
437CM	0	On Site	Electricity Substation	1993
438CM	0	On Site	Electricity Substation	1993
439S	37	W	Electricity Substation	1993
440S	38	W	Electricity Substation	1983
441CE	104	W	Electricity Substation	1952
442CE	110	W	Electricity Substation	1952
443AV	260	SE	Electricity Substation	1980
444AV	260	SE	Electricity Substation	1980
445AV	260	SE	Electricity Substation	1973
446AV	260	SE	Electricity Substation	1952
447AV	260	SE	Electricity Substation	1986
448AV	260	SE	Electricity Substation	1954
449AV	261	SE	Electricity Substation	1993
450BF	342	E	Electricity Substation	1983
451BF	343	E	Electricity Substation	1993

452BF	343	E	Electricity Substation	1972
453CN	349	W	Electricity Substation	1952
454CN	351	W	Electricity Substation	1952
455BH	364	SE	Electricity Board Depot	1971
456BH	367	SE	Electricity Substation	1983
457BH	373	SE	Electricity Substation	1971
458BH	373	SE	Electricity Substation	1993
459CO	382	E	Electricity Substation	1997
460CO	383	E	Electricity Substation	1952
461CO	383	E	Electricity Substation	1985
462CO	383	E	Electricity Substation	1973
463CO	384	E	Electricity Substation	1952
464CO	384	E	Electricity Substation	1983
465BJ	409	SE	Electricity Substation	1993
466BJ	410	SE	Electricity Substation	1986
467AX	430	E	Electricity Substation	1983
468AX	431	E	Electricity Substation	1993
469AX	431	E	Electricity Substation	1972

1.4 Additional Information – Historical Petrol and Fuel Site Database

The systematic analysis of data extracted from High Detailed 1:1,250 and 1:2,500 scale historical maps provides the following information.

Records of historical petrol stations and fuel sites within 500m of the search boundary: 0

Database searched and no data found.

1.5 Additional Information – Historical Garage and Motor Vehicle Repair Database

The systematic analysis of data extracted from High Detailed 1:1,250 and 1:2,500 scale historical maps provides the following information.

Records of historical garage and motor vehicle repair sites within 500m of the search boundary: 1

ID	Distance (m)	Direction	Use	Date
470	495	SE	Garage	1954

1.6 Historical military sites

Certain military installations were not noted on historic mapping for security reasons. Whilst not all military land is necessarily of concern, Groundsure has researched and digitised a number of Ordnance Factories and other military industrial features (e.g. Ordnance Depots, Munitions Testing Grounds) which may be of contaminative concern. This research was drawn from a number of different sources, and should not be regarded as a definitive or exhaustive database of potentially contaminative military installations. The boundaries of sites within this database have been estimated from the best evidence available to Groundsure at the time of compilation.

Records of historical military sites within 500m of the search boundary: 0

Database searched and no data found.

1.7 Potentially Infilled Land

Records of Potentially Infilled Features from 1:10,000 scale mapping within 500m of the study site: 217

The following Historical Potentially Infilled Features derived from the Historical Mapping information is provided by Groundsure:

ID	Distance(m)	Direction	Use	Date
471M	0	On Site	Unspecified Heap	1927
472M	0	On Site	Unspecified Heap	1913
473M	0	On Site	Unspecified Heap	1893
474M	0	On Site	Unspecified Heap	1952
475B	0	On Site	Unspecified Pit	1983
476B	0	On Site	Unspecified Pit	1991
477CP	0	On Site	Refuse Heap	1952
478O	0	On Site	Unspecified Ground Workings	1952
479O	0	On Site	Unspecified Heap	1927
480O	0	On Site	Unspecified Heap	1913
481O	0	On Site	Unspecified Heap	1893
482P	0	On Site	Iron Workings	1893
483R	0	On Site	Unspecified Heaps	1952
484Q	0	On Site	Unspecified Heap	1893
485Q	0	On Site	Unspecified Heap	1913
486Q	0	On Site	Unspecified Heap	1927
487S	0	On Site	Unspecified Ground Workings	1927
488D	0	On Site	Ponds	1913
489	0	On Site	Ponds	1893
490R	0	On Site	Unspecified Heap	1893
491R	0	On Site	Unspecified Heap	1927
492R	0	On Site	Unspecified Heap	1913
493T	0	On Site	Unspecified Ground Workings	1952
494T	0	On Site	Unspecified Ground Workings	1927

495T	0	On Site	Sand Pit	1913
496CQ	0	On Site	Refuse Heap	1952
497U	0	On Site	Unspecified Heap	1927
498U	0	On Site	Unspecified Heap	1913
499U	0	On Site	Unspecified Heap	1893
500BV	0	On Site	Pond	1913
501S	0	On Site	Reservoir	1913
502S	0	On Site	Reservoir	1927
503S	0	On Site	Reservoir	1893
504BZ	0	On Site	Pond	1893
505BZ	0	On Site	Pond	1913
506W	0	On Site	Unspecified Heap	1913
507W	0	On Site	Unspecified Heap	1893
508W	0	On Site	Unspecified Heap	1927
509X	0	On Site	Unspecified Heap	1913
510X	0	On Site	Unspecified Heap	1893
511CR	0	On Site	Slag Brick Works	1913
512Y	0	On Site	Unspecified Heap	1913
513Y	0	On Site	Unspecified Heap	1927
514Y	0	On Site	Unspecified Heap	1893
515CS	0	On Site	Unspecified Workings	1983
516	0	On Site	Pond	1893
517K	0	On Site	Unspecified Ground Workings	1980
518BS	0	On Site	Reservoir	1913
519K	0	On Site	Refuse Heap	1940
520L	0	On Site	Refuse Heap	1952
521CT	0	On Site	Refuse Heap	1952
522	0	On Site	Pond	1927
523BT	0	On Site	Reservoir	1952
524BT	0	On Site	Reservoir	1927
525CT	0	On Site	Pond	1927
526CU	0	On Site	Refuse Heap	1952
527CV	0	On Site	Unspecified Heap	1952
528CW	0	On Site	Ponds	1893
529CW	0	On Site	Ponds	1927
530CX	0	On Site	Pond	1991
531CX	0	On Site	Pond	1983
532CX	0	On Site	Pond	1974
533CW	0	On Site	Ponds	1893
534Y	3	E	Cuttings	1991
535Y	3	E	Cuttings	1983
536Z	11	SE	Unspecified Heap	1913
537Z	11	SE	Unspecified Heap	1927
538Z	14	SE	Unspecified Heap	1893
539AG	18	SE	Pond	1974

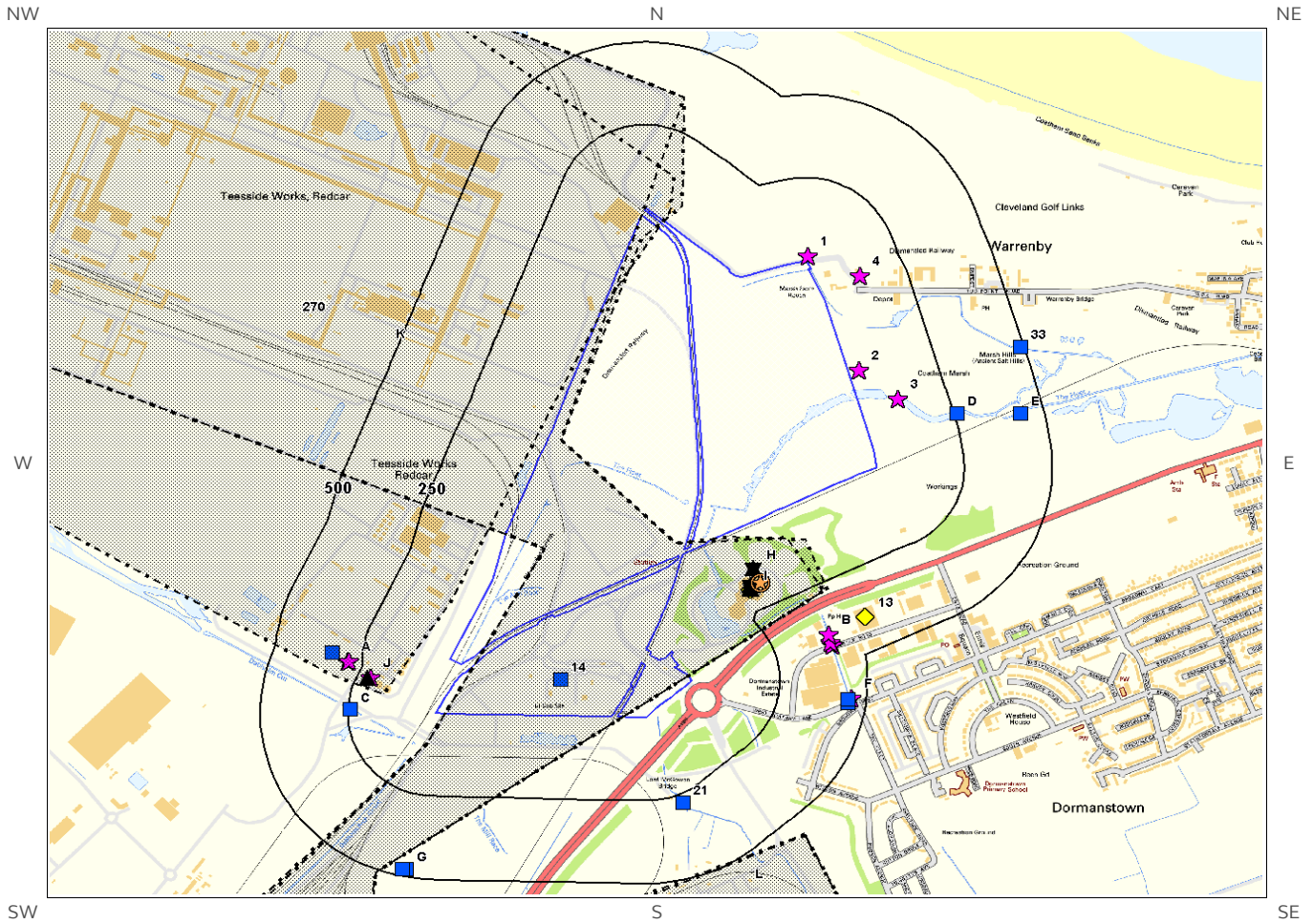
540AB	28	W	Refuse Heap	1952
541AB	28	W	Refuse Heap	1927
542AD	43	SE	Unspecified Ground Workings	1913
543AE	45	SE	Unspecified Heap	1893
544AD	45	SE	Unspecified Ground Workings	1893
545AD	45	SE	Unspecified Ground Workings	1927
546AE	47	SE	Unspecified Heap	1913
547BI	48	E	Salt Workings	1974
548AJ	50	SE	Pond	1991
549AJ	50	SE	Ponds	1983
550AG	52	SE	Unspecified Heap	1952
551AF	54	SE	Unspecified Heap	1893
552AF	54	SE	Unspecified Heap	1927
553AF	54	SE	Unspecified Heap	1913
554AG	61	SE	Unspecified Heap	1893
555AG	61	SE	Unspecified Heap	1913
556AG	61	SE	Unspecified Heap	1927
557CY	76	E	Cuttings	1952
558AI	96	NW	Unspecified Ground Workings	1940
559AI	96	NW	Refuse Heap	1969
560CZ	96	NE	Unspecified Ground Workings	1969
561	97	E	Pond	1991
562	105	SE	Pond	1974
563AJ	109	E	Unspecified Heap	1927
564AJ	109	E	Unspecified Heap	1913
565AJ	109	E	Unspecified Heap	1893
566AJ	111	E	Unspecified Heap	1952
567AK	112	S	Unspecified Heap	1927
568AK	112	S	Unspecified Heap	1913
569AK	112	S	Unspecified Heap	1893
570DA	120	NW	Unspecified Ground Workings	1927
571CE	128	W	Reservoirs	1969
572AK	128	S	Unspecified Ground Workings	1952
573AL	143	NE	Unspecified Heap	1952
574AL	146	NE	Unspecified Heap	1893
575AL	146	NE	Unspecified Heap	1927
576AL	146	NE	Unspecified Heap	1913
577AN	149	SE	Unspecified Heap	1913
578AN	149	SE	Unspecified Heap	1927
579AN	149	SE	Unspecified Heap	1893
580DB	154	SE	Unspecified Heap	1893

581	158	E	Pond	1991
582DC	163	S	Ponds	1893
583DD	164	S	Unspecified Workings	1974
584DE	166	N	Refuse Heap	1940
585AR	177	W	Sand Pit	1913
586BB	189	SW	Cuttings	1952
587AO	190	W	Refuse Heap	1940
588AS	210	SE	Unspecified Heap	1913
589AS	210	SE	Unspecified Heap	1927
590AS	210	SE	Unspecified Heap	1893
591AU	212	E	Pond	1952
592DF	219	NE	Refuse Heap	1940
593AT	239	E	Unspecified Heap	1974
594AT	239	E	Unspecified Heap	1983
595AT	239	E	Unspecified Heap	1952
596AT	241	E	Unspecified Heap	1893
597AT	241	E	Unspecified Heap	1927
598AT	241	E	Unspecified Heap	1913
599	249	SE	Ponds	1952
600DG	251	N	Sand Pit	1913
601AU	252	E	Unspecified Heap	1952
602AU	252	E	Unspecified Heap	1893
603AU	252	E	Unspecified Heap	1927
604AU	252	E	Unspecified Heap	1913
605AW	261	S	Unspecified Pit	1983
606AW	261	S	Unspecified Pit	1991
607DH	272	W	Unspecified Workings	1974
608DH	290	W	Pond	1927
609BE	300	SE	Pond	1927
610BE	300	SE	Pond	1913
611AY	302	SE	Unspecified Heap	1893
612	304	SE	Ponds	1893
613AY	304	SE	Unspecified Heap	1913
614BJ	305	SE	Pond	1893
615AZ	306	SE	Unspecified Heap	1927
616AZ	306	SE	Unspecified Heap	1913
617AZ	306	SE	Unspecified Heap	1893
618BJ	307	SE	Pond	1952
619BG	309	E	Pond	1952
620BA	312	NE	Unspecified Heaps	1940
621AY	319	S	Unspecified Heap	1913
622AY	319	S	Unspecified Heap	1927
623AY	319	S	Unspecified Heap	1893
624BA	320	N	Unspecified Heap	1940
625AY	321	SE	Unspecified Heap	1952
626DI	328	W	Ponds	1974

















627BC	330	S	Unspecified Ground Workings	1952
628	332	SW	Refuse Heap	1952
629BC	334	S	Unspecified Ground Workings	1913
630BC	334	S	Unspecified Ground Workings	1927
631BC	334	S	Unspecified Ground Workings	1893
632BD	340	NE	Unspecified Ground Workings	1980
633BD	340	NE	Unspecified Ground Workings	1969
634BE	340	SE	Unspecified Heap	1927
635BE	340	SE	Unspecified Heap	1913
636BE	340	SE	Unspecified Heap	1893
637DK	344	SE	Pond	1952
638AZ	345	SE	Unspecified Pit	1952
639BF	348	E	Unspecified Heap	1952
640DI	348	W	Ponds	1983
641DJ	349	N	Unspecified Ground Workings	1969
642BF	352	SE	Unspecified Heap	1893
643BF	352	SE	Unspecified Heap	1927
644BF	352	SE	Unspecified Heap	1913
645DK	353	SE	Pond	1927
646BG	359	E	Unspecified Heap	1952
647BG	360	E	Unspecified Heap	1893
648BG	360	E	Unspecified Heap	1927
649BG	360	E	Unspecified Heap	1913
650BI	364	E	Unspecified Heap	1974
651BI	364	E	Unspecified Heap	1983
652BI	365	E	Unspecified Heap	1952
653BI	367	E	Unspecified Heap	1927
654BI	367	E	Unspecified Heap	1893
655BI	367	E	Unspecified Heap	1913
656BJ	371	SE	Clay Pit	1913
657BJ	371	SE	Unspecified Pit	1927
658BK	375	SE	Unspecified Heap	1952
659BK	377	E	Unspecified Heap	1913
660BK	377	E	Unspecified Heap	1927
661BK	377	E	Unspecified Heap	1893
662AZ	387	SE	Ponds	1952
663DL	394	N	Unspecified Ground Workings	1969
664DM	396	NE	Unspecified Ground Workings	1969
665BJ	396	SE	Unspecified Pit	1893
666A	397	NW	Pond	1893

667BH	409	S	Unspecified Ground Workings	1952
668DN	429	NW	Refuse Heap	1969
669BM	430	E	Unspecified Heap	1952
670BM	432	E	Unspecified Heap	1913
671BM	432	E	Unspecified Heap	1893
672BM	432	E	Unspecified Heap	1927
673BN	439	N	Unspecified Ground Workings	1980
674BN	439	N	Unspecified Ground Workings	1969
675BO	446	E	Unspecified Heap	1952
676BO	449	E	Unspecified Heap	1913
677BO	449	E	Unspecified Heap	1893
678BO	449	E	Unspecified Heap	1927
679BP	450	NW	Refuse Heap	1940
680	452	W	Pond	1991
681DO	467	NE	Unspecified Ground Workings	1940
682	470	NW	Ponds	1991
683BR	486	E	Pond	1991
684	489	NW	Pond	1969
685BR	498	E	Unspecified Heap	1974
686BR	498	E	Unspecified Heap	1983
687BR	498	E	Unspecified Heap	1952

2. Environmental Permits, Incidents and Registers Map



© Crown copyright and database rights 2019.
Ordnance Survey licence 100035207.

- | | | | | | |
|---|--------------------|---|-------------------------------|---|--|
|  | Site Outline |  | Recorded Pollution Incident |  | RAS 3 & 4 Authorisations |
|  | Search Buffers (m) |  | Dangerous Substances (List 1) |  | Part A(1) Authorised Processes and Historic IPC Authorisations |
|  | 250 |  | Dangerous Substances (List 2) |  | Part A(2) and Part B Authorised Processes |
|  | 500 |  | Water Industry Referrals |  | COMAH / NIHHS Sites |
| | |  | Licenced Discharge Consents |  | Sites Determined as Contaminated Land |
| | |  | Red List Discharge Consents |  | Hazardous Substance Consents and Enforcements |

2. Environmental Permits, Incidents and Registers

2.1 Industrial Sites Holding Licences and/or Authorisations

Searches of information provided by the Environment Agency/Natural Resources Wales and Local Authorities reveal the following information:

2.1.1 Records of historic IPC Authorisations within 500m of the study site:

65

The following IPC Authorisations are represented as points on the Environmental Permits, Incidents and Registers Map:

ID	Distance (m)	Direction	NGR	Details
439 H	132	SE	457700 524200	Operator: Corus UK Ltd Address: Electrical And Process Control Workshops, Teesside Works, Lackenby, Redcar, Cleveland, TS10 5QW Process: Combustion Processes Permit Number: AL3701 Original Permit Number: IPCMINVAR Date Approved: 14-3-1994 Effective Date: 14-3-1994 Status: Revoked
440 H	132	SE	457700 524200	Operator: Corus UK Ltd Address: General Steels, Teesside Works, Steel House, Redcar, Cleveland, TS10 5QW Process: Combustion Processes Permit Number: AP0097 Original Permit Number: IPCMINVAR Date Approved: 15-11-1994 Effective Date: 22-11-1994 Status: Revoked
441 H	132	SE	457700 524200	Operator: Corus UK Ltd Address: General Steels, Teesside Works, Steel House, Redcar, Cleveland, TS10 5QW Process: Combustion Processes Permit Number: AF8866 Original Permit Number: IPCAPP Date Approved: 11-6-1993 Effective Date: 11-6-1993 Status: Superseded By Variation
442 H	132	SE	457700 524200	Operator: Corus UK Ltd Address: Electrical And Process Control Workshops, Teesside Works, Lackenby, Redcar, Cleveland, TS10 5QW Process: Combustion Processes Permit Number: AB7906 Original Permit Number: IPCAIRAPP Date Approved: 30-6-1993 Effective Date: 30-6-1993 Status: Superseded By Variation
443 H	132	SE	457700 524200	Operator: Corus UK Ltd Address: General Steels, Teesside Works, Steel House, Redcar, Cleveland, TS10 5QW Process: Combustion Processes Permit Number: AL3787 Original Permit Number: IPCMINVAR Date Approved: 14-3-1994 Effective Date: 1-4-1994 Status: Superseded By Variation
444I	173	SE	457690 524150	Operator: Corus UK Ltd Address: Redcar Sinter Plant, Steel House, Redcar, Cleveland, TS10 5QW Process: Carbonisation And Associated Processes Permit Number: BH8152 Original Permit Number: IPCMINVAR Date Approved: 31-1-2000 Effective Date: 31-1-2000 Status: Superseded By Variation
445I	173	SE	457690 524150	Operator: Corus UK Ltd Address: Redcar Sinter Plant, Steel House, Redcar, Cleveland, TS10 5QW Process: Carbonisation And Associated Permit Number: BG1489 Original Permit Number: IPCMINVAR Date Approved: 21-5-1999

ID	Distance (m)	Direction	NGR	Details	
				Processes	Effective Date: 21-5-1999 Status: Superseded By Variation
446I	173	SE	457690 524150	Operator: Corus UK Ltd Address: Teesside Works, Steel House, Redcar, Cleveland, TS10 5QW Process: Carbonisation And Associated Processes	Permit Number: BF3176 Original Permit Number: IPCMINVAR Date Approved: 15-2-1999 Effective Date: 15-2-1999 Status: Superseded By Variation
447I	173	SE	457690 524150	Operator: Corus UK Ltd Address: Redcar Sinter Plant, Steel House, Redcar, Cleveland, TS10 5QW Process: Carbonisation And Associated Processes	Permit Number: BF3168 Original Permit Number: IPCMINVAR Date Approved: 10-2-1999 Effective Date: 12-2-1999 Status: Superseded By Variation
448I	173	SE	457690 524150	Operator: Corus UK Ltd Address: Redcar Sinter Plant, Steel House, Redcar, Cleveland, TS10 5QW Process: Carbonisation And Associated Processes	Permit Number: AY1455 Original Permit Number: IPCMINVAR Date Approved: 7-3-1997 Effective Date: 14-3-1997 Status: Superseded By Variation
449I	173	SE	457690 524150	Operator: Corus UK Ltd Address: Teesside Works, Steel House, Redcar, Cleveland, TS10 5QW Process: Carbonisation And Associated Processes	Permit Number: AQ8565 Original Permit Number: IPCMINVAR Date Approved: 27-7-1995 Effective Date: 3-8-1995 Status: Superseded By Variation
450I	173	SE	457690 524150	Operator: Corus UK Ltd Address: Teesside Works, Steel House, Redcar, Cleveland, TS10 5QW Process: Carbonisation And Associated Processes	Permit Number: BA2881 Original Permit Number: IPCMINVAR Date Approved: 23-1-1998 Effective Date: 30-1-1998 Status: Superseded By Variation
451I	173	SE	457690 524150	Operator: Corus UK Ltd Address: Teesside Works, Steel House, Redcar, Cleveland, TS10 5QW Process: Carbonisation And Associated Processes	Permit Number: AT4422 Original Permit Number: IPCMINVAR Date Approved: 2-10-1995 Effective Date: 16-10-1995 Status: Superseded By Variation
452I	173	SE	457690 524150	Operator: Corus UK Ltd Address: Teesside Works, Steel House, Redcar, Cleveland, TS10 5QW Process: Carbonisation And Associated Processes	Permit Number: AF8530 Original Permit Number: IPCAIRAPP Date Approved: 23-7-1993 Effective Date: 23-7-1993 Status: Superseded By Variation
453I	173	SE	457690 524150	Operator: Corus UK Ltd Address: Teesside Works, Steel House, Redcar, Cleveland, TS10 5QW Process: Iron And Steel	Permit Number: AO9684 Original Permit Number: IPCAPP Date Approved: 24-1-1995 Effective Date: 1-2-1995 Status: Superseded By Variation
454I	173	SE	457690 524150	Operator: Corus UK Ltd Address: Redcar Sinter Plant, Steel House, Redcar, Cleveland, TS10 5QW Process: Carbonisation And Associated Processes	Permit Number: AW7053 Original Permit Number: IPCMINVAR Date Approved: 20-9-1996 Effective Date: 20-9-1996 Status: Superseded By Variation
455I	173	SE	457690 524150	Operator: Corus UK Ltd Address: Redcar Sinter Plant, Steel House, Redcar, Cleveland, TS10 5QW Process: Carbonisation And Associated Processes	Permit Number: BA5813 Original Permit Number: IPCMINVAR Date Approved: 23-1-1998 Effective Date: 23-1-1998 Status: Superseded By Variation
456I	173	SE	457690 524150	Operator: Corus UK Ltd Address: Teesside Works, Steel House,	Permit Number: BE4746 Original Permit Number:

ID	Distance (m)	Direction	NGR	Details	
				Redcar, Cleveland, TS10 5QW Process: Iron And Steel	IPCMINVAR Date Approved: 24-11-1998 Effective Date: 30-11-1998 Status: Revoked
457I	173	SE	457690 524150	Operator: Corus UK Ltd Address: Redcar Sinter Plant, Steel House, Redcar, Cleveland, TS10 5QW Process: Carbonisation And Associated Processes	Permit Number: AQ5876 Original Permit Number: IPCMINVAR Date Approved: 2-10-1995 Effective Date: 16-10-1995 Status: Superseded By Variation
458I	173	SE	457690 524150	Operator: Corus UK Ltd Address: Teesside Works, Steel House, Redcar, Cleveland, TS10 5QW Process: Carbonisation And Associated Processes	Permit Number: AU4746 Original Permit Number: IPCMAJVAR Date Approved: 29-1-1996 Effective Date: 12-2-1996 Status: Superseded By Variation
459I	173	SE	457690 524150	Operator: Corus UK Ltd Address: Redcar Sinter Plant, Steel House, Redcar, Cleveland, TS10 5QW Process: Carbonisation And Associated Processes	Permit Number: BE3111 Original Permit Number: IPCMINVAR Date Approved: 24-11-1998 Effective Date: 30-11-1998 Status: Superseded By Variation
460I	173	SE	457690 524150	Operator: Corus UK Ltd Address: Redcar Sinter Plant, Steel House, Redcar, Cleveland, TS10 5QW Process: Carbonisation And Associated Processes	Permit Number: AU9306 Original Permit Number: IPCMINVAR Date Approved: 15-3-1996 Effective Date: 29-3-1996 Status: Superseded By Variation
461I	173	SE	457690 524150	Operator: Corus UK Ltd Address: Teesside Works, Steel House, Redcar, Cleveland, TS10 5QW Process: Carbonisation And Associated Processes	Permit Number: BH8179 Original Permit Number: IPCMINVAR Date Approved: 31-1-2000 Effective Date: 31-1-2000 Status: Revoked - Now Ippc
462I	173	SE	457690 524150	Operator: Corus UK Ltd Address: Teesside Works, Steel House, Redcar, Cleveland, TS10 5QW Process: Iron And Steel	Permit Number: AS0375 Original Permit Number: IPCMINVAR Date Approved: 7-7-1995 Effective Date: 14-7-1995 Status: Superseded By Variation
463I	173	SE	457690 524150	Operator: Corus UK Ltd Address: Teesside Works, Steel House, Redcar, Cleveland, TS10 5QW Process: Carbonisation And Associated Processes	Permit Number: AO8971 Original Permit Number: IPCMINVAR Date Approved: 11-1-1995 Effective Date: 18-1-1995 Status: Superseded By Variation
464I	173	SE	457690 524150	Operator: Corus UK Ltd Address: Redcar Sinter Plant, Steel House, Redcar, Cleveland, TS10 5QW Process: Carbonisation And Associated Processes	Permit Number: AO6413 Original Permit Number: IPCMINVAR Date Approved: 3-10-1994 Effective Date: 17-10-1994 Status: Superseded By Variation
465I	173	SE	457690 524150	Operator: Corus UK Ltd Address: Teesside Works, Steel House, Redcar, Cleveland, TS10 5QW Process: Iron And Steel	Permit Number: AZ4999 Original Permit Number: IPCMINVAR Date Approved: 15-8-1997 Effective Date: 22-8-1997 Status: Superseded By Variation
466I	173	SE	457690 524150	Operator: Corus UK Ltd Address: Teesside Works, Steel House, Redcar, Cleveland, TS10 5QW Process: Carbonisation And Associated Processes	Permit Number: AX1140 Original Permit Number: IPCMINVAR Date Approved: 1-12-1997 Effective Date: 15-12-1997 Status: Superseded By Variation

ID	Distance (m)	Direction	NGR	Details	
467I	173	SE	457690 524150	Operator: Corus UK Ltd Address: Teesside Works, Steel House, Redcar, Cleveland, TS10 5QW Process: Carbonisation And Associated Processes	Permit Number: BC0847 Original Permit Number: IPCMINVAR Date Approved: 16-9-1998 Effective Date: 16-9-1998 Status: Superseded By Variation
468I	173	SE	457690 524150	Operator: Corus UK Ltd Address: Teesside Works, Steel House, Redcar, Cleveland, TS10 5QW Process: Carbonisation And Associated Processes	Permit Number: BA8740 Original Permit Number: IPCMINVAR Date Approved: 16-3-1998 Effective Date: 16-3-1998 Status: Superseded By Variation
469I	173	SE	457690 524150	Operator: Corus UK Ltd Address: Teesside Works, Steel House, Redcar, Cleveland, TS10 5QW Process: Iron And Steel	Permit Number: BB2798 Original Permit Number: IPCMINVAR Date Approved: 11-9-1998 Effective Date: 14-9-1998 Status: Superseded By Variation
470I	173	SE	457690 524150	Operator: Corus UK Ltd Address: Redcar Sinter Plant, Steel House, Redcar, Cleveland, TS10 5QW Process: Carbonisation And Associated Processes	Permit Number: AL3876 Original Permit Number: IPCMINVAR Date Approved: 21-7-1994 Effective Date: 28-7-1994 Status: Superseded By Variation
471I	173	SE	457690 524150	Operator: Corus UK Ltd Address: Redcar Sinter Plant, Steel House, Redcar, Cleveland, TS10 5QW Process: Carbonisation And Associated Processes	Permit Number: AY7526 Original Permit Number: IPCMAJVAR Date Approved: 12-9-1997 Effective Date: 19-9-1997 Status: Superseded By Variation
472I	173	SE	457690 524150	Operator: Corus UK Ltd Address: Redcar Sinter Plant, Steel House, Redcar, Cleveland, TS10 5QW Process: Carbonisation And Associated Processes	Permit Number: AZ7734 Original Permit Number: IPCMINVAR Date Approved: 26-9-1997 Effective Date: 3-10-1997 Status: Superseded By Variation
473I	173	SE	457690 524150	Operator: Corus UK Ltd Address: Redcar Sinter Plant, Steel House, Redcar, Cleveland, TS10 5QW Process: Carbonisation And Associated Processes	Permit Number: BA3551 Original Permit Number: IPCMINVAR Date Approved: 23-12-1997 Effective Date: 30-12-1997 Status: Superseded By Variation
474I	173	SE	457690 524150	Operator: Corus UK Ltd Address: Teesside Works, Steel House, Redcar, Cleveland, TS10 5QW Process: Carbonisation And Associated Processes	Permit Number: BE6277 Original Permit Number: IPCMINVAR Date Approved: 24-11-1998 Effective Date: 30-11-1998 Status: Superseded By Variation
475I	173	SE	457690 524150	Operator: Corus UK Ltd Address: Redcar Sinter Plant, Steel House, Redcar, Cleveland, TS10 5QW Process: Carbonisation And Associated Processes	Permit Number: AF8548 Original Permit Number: IPCAIRAPP Date Approved: 23-7-1993 Effective Date: 23-7-1993 Status: Superseded By Variation
476I	173	SE	457690 524150	Operator: Corus UK Ltd Address: Redcar Sinter Plant, Steel House, Redcar, Cleveland, TS10 5QW Process: Carbonisation And Associated Processes	Permit Number: BK6823 Original Permit Number: IPCMINVAR Date Approved: 28-3-2001 Effective Date: 30-3-2001 Status: Superseded By Variation
477I	173	SE	457690 524150	Operator: Corus UK Ltd Address: Redcar Sinter Plant, Steel House, Redcar, Cleveland, TS10 5QW Process: Carbonisation And Associated	Permit Number: BQ2626 Original Permit Number: IPCMINVAR Date Approved: 14-1-2002

ID	Distance (m)	Direction	NGR	Details	
				Processes	Effective Date: 14-1-2002 Status: Superseded By Variation
478I	173	SE	457690 524150	Operator: Corus UK Ltd Address: Redcar Sinter Plant, Steel House, Redcar, Cleveland, TS10 5QW Process: Carbonisation And Associated Processes	Permit Number: BR9081 Original Permit Number: IPCMINVAR Date Approved: 15-4-2002 Effective Date: 15-4-2002 Status: Superseded By Variation
479I	173	SE	457690 524150	Operator: Corus UK Ltd Address: Redcar Sinter Plant, Steel House, Redcar, Cleveland, TS10 5QW Process: Carbonisation And Associated Processes	Permit Number: BX2264 Original Permit Number: IPCMINVAR Date Approved: 9-3-2004 Effective Date: 9-3-2004 Status: Revoked - Now Ippc
480I	182	SE	457690 524140	Operator: Corus UK Ltd Address: Teesside Works, Redcar, Cleveland, TS10 5QW Process: Iron And Steel	Permit Number: BL2050 Original Permit Number: IPCMINVAR Date Approved: 11-6-2001 Effective Date: 11-6-2001 Status: Superseded By Variation
481I	182	SE	457690 524140	Operator: Corus UK Ltd Address: Teesside Works, Redcar, Cleveland, TS10 5QW Process: Iron And Steel	Permit Number: AR0241 Original Permit Number: IPCAIRAPP Date Approved: 7-9-1995 Effective Date: 14-9-1995 Status: Superseded By Variation
482I	182	SE	457690 524140	Operator: Corus UK Ltd Address: Teesside Works, Redcar, Cleveland, TS10 5QW Process: Combustion Processes	Permit Number: AS6411 Original Permit Number: IPCMINVAR Date Approved: 11-8-1995 Effective Date: 18-8-1995 Status: Superseded By Variation
483I	182	SE	457690 524140	Operator: Corus UK Ltd Address: Teesside Works, Redcar, Cleveland, TS10 5QW Process: Iron And Steel	Permit Number: AW7061 Original Permit Number: IPCMINVAR Date Approved: 20-9-1996 Effective Date: 20-9-1996 Status: Superseded By Variation
484I	182	SE	457690 524140	Operator: Corus UK Ltd Address: Teesside Works, Redcar, Cleveland, TS10 5QW Process: Iron And Steel	Permit Number: AZ7343 Original Permit Number: IPCMINVAR Date Approved: 12-9-1997 Effective Date: 19-9-1997 Status: Superseded By Variation
485I	182	SE	457690 524140	Operator: Corus UK Ltd Address: Teesside Works, Redcar, Cleveland, TS10 5QW Process: Iron And Steel	Permit Number: BE6285 Original Permit Number: IPCMINVAR Date Approved: 24-11-1998 Effective Date: 30-11-1998 Status: Superseded By Variation
486I	182	SE	457690 524140	Operator: Corus UK Ltd Address: Teesside Works, Redcar, Cleveland, TS10 5QW Process: Iron And Steel	Permit Number: BC2351 Original Permit Number: IPCMINVAR Date Approved: 10-2-1999 Effective Date: 12-2-1999 Status: Superseded By Variation
487I	182	SE	457690 524140	Operator: Corus UK Ltd Address: Teesside Works, Redcar, Cleveland, TS10 5QW Process: Iron And Steel	Permit Number: AZ8480 Original Permit Number: IPCMINVAR Date Approved: 17-10-1997 Effective Date: 24-10-1997 Status: Superseded By Variation
488I	182	SE	457690	Operator: Corus UK Ltd	Permit Number: AL3779

ID	Distance (m)	Direction	NGR	Details	
			524140	Address: Teesside Works, Redcar, Cleveland, TS10 5QW Process: Combustion Processes	Original Permit Number: IPCMINVAR Date Approved: 1-4-1994 Effective Date: 1-4-1994 Status: Superseded By Variation
489I	182	SE	457690 524140	Operator: Corus UK Ltd Address: Teesside Works, Redcar, Cleveland, TS10 5QW Process: Iron And Steel	Permit Number: AV7325 Original Permit Number: IPCMINVAR Date Approved: 24-6-1996 Effective Date: 1-7-1996 Status: Superseded By Variation
490I	182	SE	457690 524140	Operator: Corus UK Ltd Address: Teesside Works, Redcar, Cleveland, TS10 5QW Process: Combustion Processes	Permit Number: AT4414 Original Permit Number: IPCMINVAR Date Approved: 2-10-1995 Effective Date: 16-10-1995 Status: Revoked
491I	182	SE	457690 524140	Operator: Corus UK Ltd Address: Teesside Works, Redcar, Cleveland, TS10 5QW Process: Iron And Steel	Permit Number: BH5528 Original Permit Number: IPCMINVAR Date Approved: 24-1-2000 Effective Date: 28-1-2000 Status: Superseded By Variation
492I	182	SE	457690 524140	Operator: Corus UK Ltd Address: Teesside Works, Redcar, Cleveland, TS10 5QW Process: Iron And Steel	Permit Number: BC0871 Original Permit Number: IPCMINVAR Date Approved: 16-9-1998 Effective Date: 17-9-1998 Status: Superseded By Variation
493I	182	SE	457690 524140	Operator: Corus UK Ltd Address: Teesside Works, Redcar, Cleveland, TS10 5QW Process: Iron And Steel	Permit Number: BH8837 Original Permit Number: IPCMINVAR Date Approved: 21-2-2000 Effective Date: 28-2-2000 Status: Superseded By Variation
494I	182	SE	457690 524140	Operator: Corus UK Ltd Address: Teesside Works, Redcar, Cleveland, TS10 5QW Process: Combustion Processes	Permit Number: AJ0094 Original Permit Number: IPCMINVAR Date Approved: 18-6-1993 Effective Date: 18-6-1993 Status: Superseded By Variation
495I	182	SE	457690 524140	Operator: Corus UK Ltd Address: Teesside Works, Redcar, Cleveland, TS10 5QW Process: Iron And Steel	Permit Number: BB5312 Original Permit Number: IPCMINVAR Date Approved: 26-6-1998 Effective Date: 26-6-1998 Status: Superseded By Variation
496I	182	SE	457690 524140	Operator: Corus UK Ltd Address: Teesside Works, Redcar, Cleveland, TS10 5QW Process: Iron And Steel	Permit Number: AX2359 Original Permit Number: IPCMINVAR Date Approved: 13-12-1996 Effective Date: 20-12-1996 Status: Superseded By Variation
497I	182	SE	457690 524140	Operator: Corus UK Ltd Address: Teesside Works, Redcar, Cleveland, TS10 5QW Process: Iron And Steel	Permit Number: BA7182 Original Permit Number: IPCMINVAR Date Approved: 17-2-1998 Effective Date: 17-2-1998 Status: Superseded By Variation
498I	182	SE	457690 524140	Operator: Corus UK Ltd Address: Teesside Works, Redcar, Cleveland, TS10 5QW Process: Iron And Steel	Permit Number: BJ2962 Original Permit Number: IPCMINVAR Date Approved: 19-12-2000 Effective Date: 5-1-2001

ID	Distance (m)	Direction	NGR	Details	
					Status: Superseded By Variation
499I	182	SE	457690 524140	Operator: Corus UK Ltd Address: Teesside Works, Redcar, Cleveland, TS10 5QW Process: Iron And Steel	Permit Number: BA2423 Original Permit Number: IPCMINVAR Date Approved: 16-12-1997 Effective Date: 1-1-1998 Status: Superseded By Variation
500I	182	SE	457690 524140	Operator: Corus UK Ltd Address: Teesside Works, Redcar, Cleveland, TS10 5QW Process: Iron And Steel	Permit Number: BH8144 Original Permit Number: IPCMINVAR Date Approved: 31-1-2000 Effective Date: 31-1-2000 Status: Superseded By Variation
501I	182	SE	457690 524140	Operator: Corus UK Ltd Address: Teesside Works, Redcar, Cleveland, TS10 5QW Process: Combustion Processes	Permit Number: AA2950 Original Permit Number: IPCAIRAPP Date Approved: 17-8-1992 Effective Date: 17-8-1992 Status: Superseded By Variation
502I	182	SE	457690 524140	Operator: Corus UK Ltd Address: Teesside Works, Redcar, Cleveland, TS10 5QW Process: Iron And Steel	Permit Number: BV3227 Original Permit Number: IPCMINVAR Date Approved: 22-7-2003 Effective Date: 4-8-2003 Status: Superseded By Variation
503I	182	SE	457690 524140	Operator: Corus UK Ltd Address: Teesside Works, Redcar, Cleveland, TS10 5QW Process: Iron And Steel	Permit Number: BX8203 Original Permit Number: IPCMINVAR Date Approved: 27-4-2004 Effective Date: 27-4-2004 Status: Revoked - Now Ippc

2.1.2 Records of Part A(1) and IPPC Authorised Activities within 500m of the study site:

163

The following Part A(1) and IPPC Authorised Activities are represented as points on the Environmental Permits, Incidents and Registers Map:

ID	Distance (m)	Direction	NGR	Details	
276I	173	SE	457690 524150	Operator: SAHAVIRIYA STEEL INDUSTRIES UK LIMITED Installation Name: TEESIDE INTEGRATED IRON & STEELWORKS EPR/JP3638HM Process: OPERATING COKE OVENS > 250 TONNES	Permit Number: ZP3634VS Original Permit Number: JP3638HM EPR Reference: - Issue Date: 09/02/2016 Effective Date: 09/02/2016 Last date noted as effective: 2019-04-30 Status: EFFECTIVE
277I	173	SE	457690 524150	Operator: SAHAVIRIYA STEEL INDUSTRIES UK LIMITED Installation Name: TEESIDE INTEGRATED IRON & STEELWORKS EPR/JP3638HM Process: FERROUS METALS; DESULPHURISING	Permit Number: ZP3634VS Original Permit Number: JP3638HM EPR Reference: - Issue Date: 09/02/2016 Effective Date: 09/02/2016 Last date noted as effective: 2019-04-30 Status: EFFECTIVE
278I	173	SE	457690 524150	Operator: SAHAVIRIYA STEEL INDUSTRIES UK LIMITED	Permit Number: ZP3634VS Original Permit Number: JP3638HM

ID	Distance (m)	Direction	NGR	Details	
				Installation Name: TEESIDE INTEGRATED IRON & STEELWORKS EPR/JP3638HM Process: OTHER MINERAL ACTIVITIES; SCREENING ETC COAL ETC (UNLESS EXEMPT LOCATION)	EPR Reference: - Issue Date: 09/02/2016 Effective Date: 09/02/2016 Last date noted as effective: 2019-04-30 Status: EFFECTIVE
279I	173	SE	457690 524150	Operator: SAHAVIRIYA STEEL INDUSTRIES UK LIMITED Installation Name: TEESIDE INTEGRATED IRON & STEELWORKS EPR/JP3638HM Process: FERROUS METALS; PRODUCING, MELTING OR REFINING	Permit Number: AP3337FT Original Permit Number: JP3638HM EPR Reference: - Issue Date: 21/11/2011 Effective Date: 21/11/2011 Last date noted as effective: 2019-04-30 Status: SUPERCEDED
280I	173	SE	457690 524150	Operator: SAHAVIRIYA STEEL INDUSTRIES UK LIMITED Installation Name: TEESIDE INTEGRATED IRON & STEELWORKS EPR/JP3638HM Process: FERROUS METALS; DESULPHURISING	Permit Number: AP3337FT Original Permit Number: JP3638HM EPR Reference: - Issue Date: 21/11/2011 Effective Date: 21/11/2011 Last date noted as effective: 2019-04-30 Status: SUPERCEDED
281I	173	SE	457690 524150	Operator: SAHAVIRIYA STEEL INDUSTRIES UK LIMITED Installation Name: TEESIDE INTEGRATED IRON & STEELWORKS EPR/JP3638HM Process: FERROUS METALS; PRODUCING, MELTING OR REFINING	Permit Number: LP3437CR Original Permit Number: JP3638HM EPR Reference: - Issue Date: 23/07/2012 Effective Date: 23/07/2012 Last date noted as effective: 2019-04-30 Status: SUPERCEDED
282I	173	SE	457690 524150	Operator: SAHAVIRIYA STEEL INDUSTRIES UK LIMITED Installation Name: TEESIDE INTEGRATED IRON & STEELWORKS EPR/JP3638HM Process: OTHER WASTE DISPOSAL; NON-HAZARDOUS WASTE >50T/D BY PHYSICO-CHEMICAL TREATMENT	Permit Number: AP3337FT Original Permit Number: JP3638HM EPR Reference: - Issue Date: 21/11/2011 Effective Date: 21/11/2011 Last date noted as effective: 2019-04-30 Status: SUPERCEDED
283I	173	SE	457690 524150	Operator: SAHAVIRIYA STEEL INDUSTRIES UK LIMITED Installation Name: TEESIDE INTEGRATED IRON & STEELWORKS EPR/JP3638HM Process: FERROUS METALS; HANDLING ETC >500,000 TONNES/12 MONTHS	Permit Number: LP3437CR Original Permit Number: JP3638HM EPR Reference: - Issue Date: 23/07/2012 Effective Date: 23/07/2012 Last date noted as effective: 2019-04-30 Status: SUPERCEDED
284I	173	SE	457690 524150	Operator: SAHAVIRIYA STEEL INDUSTRIES UK LIMITED Installation Name: TEESIDE INTEGRATED IRON & STEELWORKS EPR/JP3638HM Process: OTHER WASTE DISPOSAL; NON-HAZARDOUS WASTE >50T/D BY BIOLOGICAL TREATMENT	Permit Number: JP3533ZH Original Permit Number: JP3638HM EPR Reference: - Issue Date: 29/04/2013 Effective Date: 29/04/2013 Last date noted as effective: 2019-04-30 Status: SUPERCEDED
285I	173	SE	457690 524150	Operator: SAHAVIRIYA STEEL INDUSTRIES UK LIMITED Installation Name: TEESIDE INTEGRATED IRON AND STEELWORKS Process: ASSOCIATED PROCESS	Permit Number: PP3533NM Original Permit Number: VP3737CF EPR Reference: - Issue Date: 27/04/2013 Effective Date: 27/04/2013 Last date noted as effective: 2019-04-30 Status: SUPERCEDED
286I	173	SE	457690 524150	Operator: SAHAVIRIYA STEEL INDUSTRIES UK LIMITED	Permit Number: JP3533ZH Original Permit Number: JP3638HM

ID	Distance (m)	Direction	NGR	Details	
				Installation Name: TEESIDE INTEGRATED IRON & STEELWORKS EPR/JP3638HM Process: FERROUS METALS; HOT ROLLING >20T/HR	EPR Reference: - Issue Date: 29/04/2013 Effective Date: 29/04/2013 Last date noted as effective: 2019-04-30 Status: SUPERCEDED
287I	173	SE	457690 524150	Operator: SAHAVIRIYA STEEL INDUSTRIES UK LIMITED Installation Name: TEESIDE INTEGRATED IRON & STEELWORKS EPR/JP3638HM Process: GASIFICATION, LIQUIFAC. AND REFINING	Permit Number: AP3337FT Original Permit Number: JP3638HM EPR Reference: - Issue Date: 21/11/2011 Effective Date: 21/11/2011 Last date noted as effective: 2019-04-30 Status: SUPERCEDED
288I	173	SE	457690 524150	Operator: SAHAVIRIYA STEEL INDUSTRIES UK LIMITED Installation Name: TEESIDE INTEGRATED IRON & STEELWORKS EPR/JP3638HM Process: FERROUS METALS; ROASTING/SINTERING IRON ORE, INCLUDING MIXTURES AND SULPHIDE ORE	Permit Number: AP3337FT Original Permit Number: JP3638HM EPR Reference: - Issue Date: 21/11/2011 Effective Date: 21/11/2011 Last date noted as effective: 2019-04-30 Status: SUPERCEDED
289I	173	SE	457690 524150	Operator: SAHAVIRIYA STEEL INDUSTRIES UK LIMITED Installation Name: TEESIDE INTEGRATED IRON & STEELWORKS EPR/JP3638HM Process: OTHER WASTE DISPOSAL; NON-HAZARDOUS WASTE >50T/D BY PHYSICO-CHEMICAL TREATMENT	Permit Number: ZP3634VS Original Permit Number: JP3638HM EPR Reference: - Issue Date: 09/02/2016 Effective Date: 09/02/2016 Last date noted as effective: 2019-04-30 Status: EFFECTIVE
290I	173	SE	457690 524150	Operator: SAHAVIRIYA STEEL INDUSTRIES UK LIMITED Installation Name: TEESIDE INTEGRATED IRON & STEELWORKS EPR/JP3638HM Process: COMBUSTION; ANY FUEL =>50MW	Permit Number: ZP3634VS Original Permit Number: JP3638HM EPR Reference: - Issue Date: 09/02/2016 Effective Date: 09/02/2016 Last date noted as effective: 2019-04-30 Status: EFFECTIVE
291I	173	SE	457690 524150	Operator: SAHAVIRIYA STEEL INDUSTRIES UK LIMITED Installation Name: TEESIDE INTEGRATED IRON & STEELWORKS EPR/JP3638HM Process: FERROUS METALS; HANDLING ETC >500,000 TONNES/12 MONTHS	Permit Number: JP3533ZH Original Permit Number: JP3638HM EPR Reference: - Issue Date: 29/04/2013 Effective Date: 29/04/2013 Last date noted as effective: 2019-04-30 Status: SUPERCEDED
292I	173	SE	457690 524150	Operator: SAHAVIRIYA STEEL INDUSTRIES UK LIMITED Installation Name: TEESIDE INTEGRATED IRON & STEELWORKS EPR/JP3638HM Process: OTHER WASTE DISPOSAL; NON-HAZARDOUS WASTE >50T/D BY PHYSICO-CHEMICAL TREATMENT	Permit Number: JP3533ZH Original Permit Number: JP3638HM EPR Reference: - Issue Date: 29/04/2013 Effective Date: 29/04/2013 Last date noted as effective: 2019-04-30 Status: SUPERCEDED
293I	173	SE	457690 524150	Operator: SAHAVIRIYA STEEL INDUSTRIES UK LIMITED Installation Name: TEESIDE INTEGRATED IRON & STEELWORKS EPR/JP3638HM Process: OTHER MINERAL ACTIVITIES; SCREENING ETC COAL ETC (UNLESS EXEMPT LOCATION)	Permit Number: JP3533ZH Original Permit Number: JP3638HM EPR Reference: - Issue Date: 29/04/2013 Effective Date: 29/04/2013 Last date noted as effective: 2019-04-30 Status: SUPERCEDED

ID	Distance (m)	Direction	NGR	Details	
294I	173	SE	457690 524150	Operator: SAHAVIRIYA STEEL INDUSTRIES UK LIMITED Installation Name: TEESIDE INTEGRATED IRON & STEELWORKS EPR/JP3638HM Process: FERROUS METALS; HANDLING ETC >500,000 TONNES/12 MONTHS	Permit Number: ZP3634VS Original Permit Number: JP3638HM EPR Reference: - Issue Date: 09/02/2016 Effective Date: 09/02/2016 Last date noted as effective: 2019-04-30 Status: EFFECTIVE
295I	173	SE	457690 524150	Operator: SAHAVIRIYA STEEL INDUSTRIES UK LIMITED Installation Name: TEESIDE INTEGRATED IRON & STEELWORKS EPR/JP3638HM Process: OTHER WASTE DISPOSAL; NON-HAZARDOUS WASTE >50T/D BY BIOLOGICAL TREATMENT	Permit Number: ZP3634VS Original Permit Number: JP3638HM EPR Reference: - Issue Date: 09/02/2016 Effective Date: 09/02/2016 Last date noted as effective: 2019-04-30 Status: EFFECTIVE
296I	173	SE	457690 524150	Operator: SAHAVIRIYA STEEL INDUSTRIES UK LIMITED Installation Name: TEESIDE INTEGRATED IRON & STEELWORKS EPR/JP3638HM Process: OTHER MINERAL ACTIVITIES; SCREENING ETC COAL ETC (UNLESS EXEMPT LOCATION)	Permit Number: LP3437CR Original Permit Number: JP3638HM EPR Reference: - Issue Date: 23/07/2012 Effective Date: 23/07/2012 Last date noted as effective: 2019-04-30 Status: SUPERCEDED
297I	173	SE	457690 524150	Operator: SAHAVIRIYA STEEL INDUSTRIES UK LIMITED Installation Name: TEESIDE INTEGRATED IRON & STEELWORKS EPR/JP3638HM Process: OTHER MINERAL ACTIVITIES; LOADING ETC COAL ETC (EXCEPT ON RETAIL SALE) (UNLESS EXEMPT LOCATION)	Permit Number: ZP3634VS Original Permit Number: JP3638HM EPR Reference: - Issue Date: 09/02/2016 Effective Date: 09/02/2016 Last date noted as effective: 2019-04-30 Status: EFFECTIVE
298I	173	SE	457690 524150	Operator: SAHAVIRIYA STEEL INDUSTRIES UK LIMITED Installation Name: TEESIDE INTEGRATED IRON & STEELWORKS EPR/JP3638HM Process: COMBUSTION; ANY FUEL =>50MW	Permit Number: JP3533ZH Original Permit Number: JP3638HM EPR Reference: - Issue Date: 29/04/2013 Effective Date: 29/04/2013 Last date noted as effective: 2019-04-30 Status: SUPERCEDED
299I	173	SE	457690 524150	Operator: SAHAVIRIYA STEEL INDUSTRIES UK LIMITED Installation Name: TEESIDE INTEGRATED IRON & STEELWORKS EPR/JP3638HM Process: FERROUS METALS; HANDLING ETC >500,000 TONNES/12 MONTHS	Permit Number: AP3337FT Original Permit Number: JP3638HM EPR Reference: - Issue Date: 21/11/2011 Effective Date: 21/11/2011 Last date noted as effective: 2019-04-30 Status: SUPERCEDED
300I	173	SE	457690 524150	Operator: SAHAVIRIYA STEEL INDUSTRIES UK LIMITED Installation Name: TEESIDE INTEGRATED IRON & STEELWORKS EPR/JP3638HM Process: FERROUS METALS; DESULPHURISING	Permit Number: LP3437CR Original Permit Number: JP3638HM EPR Reference: - Issue Date: 23/07/2012 Effective Date: 23/07/2012 Last date noted as effective: 2019-04-30 Status: SUPERCEDED
301I	173	SE	457690 524150	Operator: SAHAVIRIYA STEEL INDUSTRIES UK LIMITED Installation Name: TEESIDE INTEGRATED IRON & STEELWORKS EPR/JP3638HM Process: FERROUS METALS; ROASTING/SINTERING IRON ORE, INCLUDING MIXTURES AND	Permit Number: ZP3634VS Original Permit Number: JP3638HM EPR Reference: - Issue Date: 09/02/2016 Effective Date: 09/02/2016 Last date noted as effective: 2019-04-30 Status: EFFECTIVE

ID	Distance (m)	Direction	NGR	Details	
SULPHIDE ORE					
302I	173	SE	457690 524150	Operator: SAHAVIRIYA STEEL INDUSTRIES UK LIMITED Installation Name: TEESIDE INTEGRATED IRON & STEELWORKS EPR/JP3638HM Process: OTHER WASTE DISPOSAL; NON-HAZARDOUS WASTE >50T/D BY BIOLOGICAL TREATMENT	Permit Number: LP3437CR Original Permit Number: JP3638HM EPR Reference: - Issue Date: 23/07/2012 Effective Date: 23/07/2012 Last date noted as effective: 2019-04-30 Status: SUPERCEDED
303I	173	SE	457690 524150	Operator: SAHAVIRIYA STEEL INDUSTRIES UK LIMITED Installation Name: TEESIDE INTEGRATED IRON & STEELWORKS EPR/JP3638HM Process: OTHER MINERAL ACTIVITIES; LOADING ETC COAL ETC (EXCEPT ON RETAIL SALE) (UNLESS EXEMPT LOCATION)	Permit Number: LP3437CR Original Permit Number: JP3638HM EPR Reference: - Issue Date: 23/07/2012 Effective Date: 23/07/2012 Last date noted as effective: 2019-04-30 Status: SUPERCEDED
304I	173	SE	457690 524150	Operator: SAHAVIRIYA STEEL INDUSTRIES UK LIMITED Installation Name: TEESIDE INTEGRATED IRON & STEELWORKS EPR/JP3638HM Process: OTHER MINERAL ACTIVITIES; LOADING ETC COAL ETC (EXCEPT ON RETAIL SALE) (UNLESS EXEMPT LOCATION)	Permit Number: AP3337FT Original Permit Number: JP3638HM EPR Reference: - Issue Date: 21/11/2011 Effective Date: 21/11/2011 Last date noted as effective: 2019-04-30 Status: SUPERCEDED
305I	173	SE	457690 524150	Operator: SAHAVIRIYA STEEL INDUSTRIES UK LIMITED Installation Name: TEESIDE INTEGRATED IRON & STEELWORKS EPR/JP3638HM Process: OTHER MINERAL ACTIVITIES; SCREENING ETC COAL ETC (UNLESS EXEMPT LOCATION)	Permit Number: AP3337FT Original Permit Number: JP3638HM EPR Reference: - Issue Date: 21/11/2011 Effective Date: 21/11/2011 Last date noted as effective: 2019-04-30 Status: SUPERCEDED
306I	173	SE	457690 524150	Operator: SAHAVIRIYA STEEL INDUSTRIES UK LIMITED Installation Name: TEESIDE INTEGRATED IRON AND STEELWORKS Process: ASSOCIATED PROCESS	Permit Number: VP3737CF Original Permit Number: VP3737CF EPR Reference: - Issue Date: 17/12/2012 Effective Date: 17/12/2012 Last date noted as effective: 2019-04-30 Status: SUPERCEDED
307I	173	SE	457690 524150	Operator: SAHAVIRIYA STEEL INDUSTRIES UK LIMITED Installation Name: TEESIDE INTEGRATED IRON & STEELWORKS EPR/JP3638HM Process: FERROUS METALS; HOT ROLLING >20T/HR	Permit Number: ZP3634VS Original Permit Number: JP3638HM EPR Reference: - Issue Date: 09/02/2016 Effective Date: 09/02/2016 Last date noted as effective: 2019-04-30 Status: EFFECTIVE
308I	173	SE	457690 524150	Operator: SAHAVIRIYA STEEL INDUSTRIES UK LIMITED Installation Name: TEESIDE INTEGRATED IRON & STEELWORKS EPR/JP3638HM Process: FERROUS METALS; PRODUCING, MELTING OR REFINING	Permit Number: JP3533ZH Original Permit Number: JP3638HM EPR Reference: - Issue Date: 29/04/2013 Effective Date: 29/04/2013 Last date noted as effective: 2019-04-30 Status: SUPERCEDED
309I	173	SE	457690 524150	Operator: SAHAVIRIYA STEEL INDUSTRIES UK LIMITED Installation Name: TEESIDE INTEGRATED IRON & STEELWORKS	Permit Number: JP3533ZH Original Permit Number: JP3638HM EPR Reference: - Issue Date: 29/04/2013

ID	Distance (m)	Direction	NGR	Details	
				EPR/JP3638HM Process: FERROUS METALS; ROASTING/SINTERING IRON ORE, INCLUDING MIXTURES AND SULPHIDE ORE	Effective Date: 29/04/2013 Last date noted as effective: 2019-04-30 Status: SUPERCEDED
310I	173	SE	457690 524150	Operator: SAHAVIRIYA STEEL INDUSTRIES UK LIMITED Installation Name: TEESIDE INTEGRATED IRON & STEELWORKS EPR/JP3638HM Process: FERROUS METALS; DESULPHURISING	Permit Number: JP3533ZH Original Permit Number: JP3638HM EPR Reference: - Issue Date: 29/04/2013 Effective Date: 29/04/2013 Last date noted as effective: 2019-04-30 Status: SUPERCEDED
311I	173	SE	457690 524150	Operator: SAHAVIRIYA STEEL INDUSTRIES UK LIMITED Installation Name: TEESIDE INTEGRATED IRON & STEELWORKS EPR/JP3638HM Process: FERROUS METALS; HOT ROLLING >20T/HR	Permit Number: LP3437CR Original Permit Number: JP3638HM EPR Reference: - Issue Date: 23/07/2012 Effective Date: 23/07/2012 Last date noted as effective: 2019-04-30 Status: SUPERCEDED
312I	173	SE	457690 524150	Operator: SAHAVIRIYA STEEL INDUSTRIES UK LIMITED Installation Name: TEESIDE INTEGRATED IRON & STEELWORKS EPR/JP3638HM Process: COMBUSTION; ANY FUEL =>50MW	Permit Number: LP3437CR Original Permit Number: JP3638HM EPR Reference: - Issue Date: 23/07/2012 Effective Date: 23/07/2012 Last date noted as effective: 2019-04-30 Status: SUPERCEDED
313I	173	SE	457690 524150	Operator: SAHAVIRIYA STEEL INDUSTRIES UK LIMITED Installation Name: TEESIDE INTEGRATED IRON & STEELWORKS EPR/JP3638HM Process: FERROUS METALS; ROASTING/SINTERING IRON ORE, INCLUDING MIXTURES AND SULPHIDE ORE	Permit Number: LP3437CR Original Permit Number: JP3638HM EPR Reference: - Issue Date: 23/07/2012 Effective Date: 23/07/2012 Last date noted as effective: 2019-04-30 Status: SUPERCEDED
314I	173	SE	457690 524150	Operator: SAHAVIRIYA STEEL INDUSTRIES UK LIMITED Installation Name: TEESIDE INTEGRATED IRON & STEELWORKS EPR/JP3638HM Process: OTHER WASTE DISPOSAL; NON-HAZARDOUS WASTE >50T/D BY BIOLOGICAL TREATMENT	Permit Number: AP3337FT Original Permit Number: JP3638HM EPR Reference: - Issue Date: 21/11/2011 Effective Date: 21/11/2011 Last date noted as effective: 2019-04-30 Status: SUPERCEDED
315I	173	SE	457690 524150	Operator: SAHAVIRIYA STEEL INDUSTRIES UK LIMITED Installation Name: TEESIDE INTEGRATED IRON & STEELWORKS EPR/JP3638HM Process: OTHER MINERAL ACTIVITIES; LOADING ETC COAL ETC (EXCEPT ON RETAIL SALE) (UNLESS EXEMPT LOCATION)	Permit Number: JP3533ZH Original Permit Number: JP3638HM EPR Reference: - Issue Date: 29/04/2013 Effective Date: 29/04/2013 Last date noted as effective: 2019-04-30 Status: SUPERCEDED
316I	173	SE	457690 524150	Operator: SAHAVIRIYA STEEL INDUSTRIES UK LIMITED Installation Name: TEESIDE INTEGRATED IRON & STEELWORKS EPR/JP3638HM Process: OTHER WASTE DISPOSAL; NON-HAZARDOUS WASTE >50T/D BY PHYSICO-CHEMICAL TREATMENT	Permit Number: LP3437CR Original Permit Number: JP3638HM EPR Reference: - Issue Date: 23/07/2012 Effective Date: 23/07/2012 Last date noted as effective: 2019-04-30 Status: SUPERCEDED

ID	Distance (m)	Direction	NGR	Details	
317I	173	SE	457690 524150	Operator: SAHAVIRIYA STEEL INDUSTRIES UK LIMITED Installation Name: TEESIDE INTEGRATED IRON & STEELWORKS EPR/JP3638HM Process: FERROUS METALS; PRODUCING, MELTING OR REFINING	Permit Number: ZP3634VS Original Permit Number: JP3638HM EPR Reference: - Issue Date: 09/02/2016 Effective Date: 09/02/2016 Last date noted as effective: 2019-04-30 Status: EFFECTIVE
318I	173	SE	457690 524150	Operator: SAHAVIRIYA STEEL INDUSTRIES UK LIMITED Installation Name: TEESIDE INTEGRATED IRON & STEELWORKS EPR/JP3638HM Process: COMBUSTION; ANY FUEL =>50MW	Permit Number: AP3337FT Original Permit Number: JP3638HM EPR Reference: - Issue Date: 21/11/2011 Effective Date: 21/11/2011 Last date noted as effective: 2019-04-30 Status: SUPERCEDED
319I	182	SE	457690 524140	Operator: TATA STEEL UK LIMITED Installation Name: TEESIDE IRON & STEELWORKS EPR/BK0493IP Process: FERROUS METALS; DESULPHURISING	Permit Number: BK0493IP Original Permit Number: BK0493IP EPR Reference: - Issue Date: 20/08/2004 Effective Date: 19/08/2004 Last date noted as effective: 2019-04-30 Status: SUPERCEDED
320I	182	SE	457690 524140	Operator: TATA STEEL UK LIMITED Installation Name: TEESIDE INTEGRATED IRON AND STEELWORKS Process: GASIFICATION, LIQUIFAC. AND REFINING; OPERATING COKE OVENS	Permit Number: UP3135SH Original Permit Number: BK0493IP EPR Reference: - Issue Date: 30/11/2004 Effective Date: 30/11/2004 Last date noted as effective: 2013-04-01 Status: SUPERCEDED
321I	182	SE	457690 524140	Operator: CORUS UK LTD Installation Name: - Process: GASIFICATION, LIQUIFAC. & REFINING; OPERATING COKE OVENS	Permit Number: BK0493 Original Permit Number: BK0493 EPR Reference: - Issue Date: - Effective Date: - Last date noted as effective: 2004-10-01 Status: SUPERSEDED BY PAS
322I	182	SE	457690 524140	Operator: TATA STEEL UK LIMITED Installation Name: TEESIDE IRON & STEELWORKS EPR/BK0493IP Process: FERROUS METALS; HOT ROLLING >20T/HR	Permit Number: FP3634XK Original Permit Number: BK0493IP EPR Reference: - Issue Date: 25/07/2008 Effective Date: 25/07/2008 Last date noted as effective: 2019-04-30 Status: SUPERCEDED
323I	182	SE	457690 524140	Operator: SAHAVIRIYA STEEL INDUSTRIES UK LIMITED Installation Name: TEESIDE INTEGRATED IRON AND STEELWORKS Process: FERROUS METALS; PRODUCING, MELTING OR REFINING	Permit Number: BP3835CZ Original Permit Number: JP3638HM EPR Reference: - Issue Date: - Effective Date: - Last date noted as effective: 2012-08-01 Status: DETERMINATION
324I	182	SE	457690 524140	Operator: REDCAR BULK TERMINAL LTD Installation Name: TEESIDE INTEGRATED IRON & STEELWORKS EPR/QP3338HU Process: OTHER MINERAL ACTIVITIES; LOADING ETC COAL ETC (EXCEPT ON RETAIL SALE) (UNLESS EXEMPT LOCATION)	Permit Number: LP3738DM Original Permit Number: QP3338HU EPR Reference: - Issue Date: 01/07/2016 Effective Date: 01/07/2016 Last date noted as effective: 2019-04-30 Status: SUPERCEDED

ID	Distance (m)	Direction	NGR	Details	
325I	182	SE	457690 524140	Operator: TATA STEEL UK LIMITED Installation Name: TEESIDE IRON & STEELWORKS EPR/BK0493IP Process: OTHER MINERAL ACTIVITIES; SCREENING ETC COAL ETC (UNLESS EXEMPT LOCATION)	Permit Number: XP3231SG Original Permit Number: BK0493IP EPR Reference: - Issue Date: 20/07/2005 Effective Date: 20/07/2005 Last date noted as effective: 2019-04-30 Status: SUPERCEDED
326I	182	SE	457690 524140	Operator: TATA STEEL UK LIMITED Installation Name: TEESIDE IRON & STEELWORKS EPR/BK0493IP Process: GASIFICATION, LIQUIFAC. AND REFINING; OPERATING COKE OVENS	Permit Number: BK0493IP Original Permit Number: BK0493IP EPR Reference: - Issue Date: 20/08/2004 Effective Date: 19/08/2004 Last date noted as effective: 2019-04-30 Status: SUPERCEDED
327I	182	SE	457690 524140	Operator: CORUS UK LTD Installation Name: - Process: FERROUS METALS; DESULPHURISING	Permit Number: BK0493 Original Permit Number: BK0493 EPR Reference: - Issue Date: - Effective Date: - Last date noted as effective: 2004-10-01 Status: SUPERSEDED BY PAS
328I	182	SE	457690 524140	Operator: SAHAVIRIYA STEEL INDUSTRIES UK LIMITED Installation Name: TEESIDE INTEGRATED IRON AND STEELWORKS Process: FERROUS METALS; DESULPHURISING	Permit Number: BP3835CZ Original Permit Number: JP3638HM EPR Reference: - Issue Date: - Effective Date: - Last date noted as effective: 2012-08-01 Status: DETERMINATION
329I	182	SE	457690 524140	Operator: TATA STEEL UK LIMITED Installation Name: TEESIDE IRON & STEELWORKS EPR/BK0493IP Process: FERROUS METALS; ROASTING/SINTERING IRON ORE, INCLUDING MIXTURES AND SULPHIDE ORE	Permit Number: XP3231SG Original Permit Number: BK0493IP EPR Reference: - Issue Date: 20/07/2005 Effective Date: 20/07/2005 Last date noted as effective: 2019-04-30 Status: SUPERCEDED
330I	182	SE	457690 524140	Operator: HARSCO METALS GROUP LTD Installation Name: TEESIDE INTEGRATED IRON & STEELWORKS EPR/PP3338MT Process: ASSOCIATED PROCESS	Permit Number: NP3635CY Original Permit Number: PP3338MT EPR Reference: - Issue Date: 20/07/2012 Effective Date: 20/07/2012 Last date noted as effective: 2019-04-30 Status: SUPERCEDED
331I	182	SE	457690 524140	Operator: SAHAVIRIYA STEEL INDUSTRIES UK LIMITED Installation Name: TEESIDE INTEGRATED IRON AND STEELWORKS Process: FERROUS METALS; HOT ROLLING >20T/HR	Permit Number: BP3835CZ Original Permit Number: JP3638HM EPR Reference: - Issue Date: - Effective Date: - Last date noted as effective: 2012-08-01 Status: DETERMINATION
332I	182	SE	457690 524140	Operator: SAHAVIRIYA STEEL INDUSTRIES UK LIMITED Installation Name: TEESIDE INTEGRATED IRON AND STEELWORKS Process: FERROUS METALS; HOT ROLLING >20T/HR	Permit Number: AP3337FT Original Permit Number: JP3638HM EPR Reference: - Issue Date: 21/11/2011 Effective Date: 21/11/2011 Last date noted as effective: 2012-08-01 Status: EFFECTIVE

ID	Distance (m)	Direction	NGR	Details	
333I	182	SE	457690 524140	Operator: SAHAVIRIYA STEEL INDUSTRIES UK LIMITED Installation Name: TEESIDE INTEGRATED IRON AND STEELWORKS Process: GASIFICATION, LIQUIFAC. AND REFINING	Permit Number: BP3835CZ Original Permit Number: JP3638HM EPR Reference: - Issue Date: - Effective Date: - Last date noted as effective: 2012-08-01 Status: DETERMINATION
334I	182	SE	457690 524140	Operator: TATA STEEL UK LIMITED Installation Name: TEESIDE IRON & STEELWORKS EPR/BK0493IP Process: FERROUS METALS; HOT ROLLING >20T/HR	Permit Number: XP3231SG Original Permit Number: BK0493IP EPR Reference: - Issue Date: 20/07/2005 Effective Date: 20/07/2005 Last date noted as effective: 2019-04-30 Status: SUPERCEDED
335I	182	SE	457690 524140	Operator: REDCAR BULK TERMINAL LTD Installation Name: TEESIDE INTEGRATED IRON & STEELWORKS EPR/QP3338HU Process: OTHER MINERAL ACTIVITIES; SCREENING ETC COAL ETC (UNLESS EXEMPT LOCATION)	Permit Number: EP3036RW Original Permit Number: QP3338HU EPR Reference: - Issue Date: 03/02/2016 Effective Date: 03/02/2016 Last date noted as effective: 2019-04-30 Status: SUPERCEDED
336I	182	SE	457690 524140	Operator: TATA STEEL UK LIMITED Installation Name: TEESIDE IRON & STEELWORKS EPR/BK0493IP Process: OTHER MINERAL ACTIVITIES; SCREENING ETC COAL ETC (UNLESS EXEMPT LOCATION)	Permit Number: JP3838HK Original Permit Number: BK0493IP EPR Reference: - Issue Date: 24/03/2011 Effective Date: 24/03/2011 Last date noted as effective: 2019-04-30 Status: SUPERCEDED
337I	182	SE	457690 524140	Operator: TATA STEEL UK LIMITED Installation Name: TEESIDE INTEGRATED IRON AND STEELWORKS Process: GASIFICATION, LIQUIFAC. AND REFINING; OPERATING COKE OVENS	Permit Number: ZP3730BP Original Permit Number: BK0493IP EPR Reference: - Issue Date: 27/10/2004 Effective Date: 27/10/2004 Last date noted as effective: 2013-04-01 Status: SUPERCEDED
338I	182	SE	457690 524140	Operator: REDCAR BULK TERMINAL LTD Installation Name: TEESIDE INTEGRATED IRON & STEELWORKS EPR/QP3338HU Process: FERROUS METALS; HANDLING ETC >500,000 TONNES/12 MONTHS	Permit Number: QP3338HU Original Permit Number: QP3338HU EPR Reference: - Issue Date: 24/03/2011 Effective Date: 24/03/2011 Last date noted as effective: 2019-04-30 Status: SUPERCEDED
339I	182	SE	457690 524140	Operator: TATA STEEL UK LIMITED Installation Name: TEESIDE IRON & STEELWORKS EPR/BK0493IP Process: FERROUS METALS; PRODUCING, MELTING OR REFINING	Permit Number: JP3838HK Original Permit Number: BK0493IP EPR Reference: - Issue Date: 24/03/2011 Effective Date: 24/03/2011 Last date noted as effective: 2019-04-30 Status: SUPERCEDED
340I	182	SE	457690 524140	Operator: REDCAR BULK TERMINAL LTD Installation Name: TEESIDE INTEGRATED IRON & STEELWORKS EPR/QP3338HU Process: FERROUS METALS; HANDLING ETC >500,000 TONNES/12 MONTHS	Permit Number: EP3036RW Original Permit Number: QP3338HU EPR Reference: - Issue Date: 03/02/2016 Effective Date: 03/02/2016 Last date noted as effective: 2019-04-30 Status: SUPERCEDED

ID	Distance (m)	Direction	NGR	Details	
341I	182	SE	457690 524140	Operator: CORUS UK LTD Installation Name: - Process: OTHER MINERAL ACTIVITIES; SCREENING ETC COAL ETC (UNLESS EXEMPT LOCATION)	Permit Number: BK0493 Original Permit Number: BK0493 EPR Reference: - Issue Date: - Effective Date: - Last date noted as effective: 2004-10-01 Status: SUPERSEDED BY PAS
342I	182	SE	457690 524140	Operator: CORUS UK LTD Installation Name: - Process: COMBUSTION; ANY FUEL =>50MW	Permit Number: BK0493 Original Permit Number: BK0493 EPR Reference: - Issue Date: - Effective Date: - Last date noted as effective: 2004-10-01 Status: SUPERSEDED BY PAS
343I	182	SE	457690 524140	Operator: TATA STEEL UK LIMITED Installation Name: TEESIDE IRON & STEELWORKS EPR/BK0493IP Process: FERROUS METALS; HOT ROLLING >20T/HR	Permit Number: BK0493IP Original Permit Number: BK0493IP EPR Reference: - Issue Date: 20/08/2004 Effective Date: 19/08/2004 Last date noted as effective: 2019-04-30 Status: SUPERCEDED
344I	182	SE	457690 524140	Operator: CORUS UK LTD Installation Name: - Process: FERROUS METALS; PRODUCING, MELTING OR REFINING	Permit Number: BK0493 Original Permit Number: BK0493 EPR Reference: - Issue Date: - Effective Date: - Last date noted as effective: 2004-10-01 Status: SUPERSEDED BY PAS
345I	182	SE	457690 524140	Operator: SAHAVIRIYA STEEL INDUSTRIES UK LIMITED Installation Name: TEESIDE INTEGRATED IRON AND STEELWORKS Process: OTHER MINERAL ACTIVITIES; LOADING ETC COAL ETC (EXCEPT ON RETAIL SALE) (UNLESS EXEMPT LOCATION)	Permit Number: BP3835CZ Original Permit Number: JP3638HM EPR Reference: - Issue Date: - Effective Date: - Last date noted as effective: 2012-08-01 Status: DETERMINATION
346I	182	SE	457690 524140	Operator: TATA STEEL UK LIMITED Installation Name: TEESIDE IRON & STEELWORKS EPR/BK0493IP Process: FERROUS METALS; DESULPHURISING	Permit Number: JP3838HK Original Permit Number: BK0493IP EPR Reference: - Issue Date: 24/03/2011 Effective Date: 24/03/2011 Last date noted as effective: 2019-04-30 Status: SUPERCEDED
347I	182	SE	457690 524140	Operator: TATA STEEL UK LIMITED Installation Name: TEESIDE IRON & STEELWORKS EPR/BK0493IP Process: COMBUSTION; ANY FUEL =>50MW	Permit Number: JP3838HK Original Permit Number: BK0493IP EPR Reference: - Issue Date: 24/03/2011 Effective Date: 24/03/2011 Last date noted as effective: 2019-04-30 Status: SUPERCEDED
348I	182	SE	457690 524140	Operator: CORUS UK LTD Installation Name: - Process: OTHER MINERAL ACTIVITIES; LOADING ETC COAL ETC (EXCEPT ON RETAIL SALE) (UNLESS EXEMPT LOCATION)	Permit Number: BK0493 Original Permit Number: BK0493 EPR Reference: - Issue Date: - Effective Date: - Last date noted as effective: 2004-10-01 Status: SUPERSEDED BY PAS

ID	Distance (m)	Direction	NGR	Details	
349I	182	SE	457690 524140	Operator: HARSCO METALS GROUP LTD Installation Name: TEESIDE INTEGRATED IRON & STEELWORKS EPR/PP3338MT Process: ASSOCIATED PROCESS	Permit Number: WP3937CV Original Permit Number: PP3338MT EPR Reference: - Issue Date: 17/12/2012 Effective Date: 17/12/2012 Last date noted as effective: 2019-04-30 Status: SUPERCEDED
350I	182	SE	457690 524140	Operator: CORUS UK LTD Installation Name: - Process: FERROUS METALS; HOT ROLLING >20T/HR	Permit Number: BK0493 Original Permit Number: BK0493 EPR Reference: - Issue Date: - Effective Date: - Last date noted as effective: 2004-10-01 Status: SUPERSEDED BY PAS
351I	182	SE	457690 524140	Operator: REDCAR BULK TERMINAL LTD Installation Name: TEESIDE INTEGRATED IRON & STEELWORKS EPR/QP3338HU Process: FERROUS METALS; HANDLING ETC >500,000 TONNES/12 MONTHS	Permit Number: LP3937CU Original Permit Number: QP3338HU EPR Reference: - Issue Date: 23/07/2012 Effective Date: 23/07/2012 Last date noted as effective: 2019-04-30 Status: SUPERCEDED
352I	182	SE	457690 524140	Operator: MULTISERV (UK) LIMITED Installation Name: TEESIDE INTEGRATED IRON AND STEELWORKS Process: OTHER MINERAL ACTIVITIES; ANY PROCESSING WITH RELEASE OF PARTICULATES INTO AIR (UNLESS A(1) OR A(2)), (EXCEPT STONE ECUTTING)	Permit Number: BK0531IV Original Permit Number: BK0531IV EPR Reference: - Issue Date: 19/04/2004 Effective Date: 13/12/2006 Last date noted as effective: 2019-04-30 Status: REVOKED
353I	182	SE	457690 524140	Operator: SAHAVIRIYA STEEL INDUSTRIES UK LIMITED Installation Name: TEESIDE INTEGRATED IRON AND STEELWORKS Process: FERROUS METALS; ROASTING/SINTERING IRON ORE, INCLUDING MIXTURES AND SULPHIDE ORE	Permit Number: BP3835CZ Original Permit Number: JP3638HM EPR Reference: - Issue Date: - Effective Date: - Last date noted as effective: 2012-08-01 Status: DETERMINATION
354I	182	SE	457690 524140	Operator: HARSCO METALS GROUP LTD Installation Name: TEESIDE INTEGRATED IRON & STEELWORKS EPR/PP3338MT Process: ASSOCIATED PROCESS	Permit Number: VP3639DN Original Permit Number: PP3338MT EPR Reference: - Issue Date: 21/04/2017 Effective Date: 21/04/2017 Last date noted as effective: 2019-04-30 Status: EFFECTIVE
355I	182	SE	457690 524140	Operator: TATA STEEL UK LIMITED Installation Name: TEESIDE INTEGRATED IRON AND STEELWORKS Process: GASIFICATION, LIQUIFAC. AND REFINING; OPERATING COKE OVENS	Permit Number: BK0493IP Original Permit Number: BK0493IP EPR Reference: - Issue Date: 20/08/2004 Effective Date: 19/08/2004 Last date noted as effective: 2013-04-01 Status: SUPERCEDED
356I	182	SE	457690 524140	Operator: TATA STEEL UK LIMITED Installation Name: TEESIDE IRON & STEELWORKS EPR/BK0493IP Process: OTHER MINERAL ACTIVITIES; SCREENING ETC COAL ETC (UNLESS EXEMPT LOCATION)	Permit Number: ZP3730BP Original Permit Number: BK0493IP EPR Reference: - Issue Date: 27/10/2004 Effective Date: 27/10/2004 Last date noted as effective: 2019-04-30

ID	Distance (m)	Direction	NGR	Details	
					Status: SUPERCEDED
357I	182	SE	457690 524140	Operator: MULTISERV GROUP LTD Installation Name: - Process: OTHER MINERAL ACTIVITIES; ANY PROCESSING WITH RELEASE OF PARTICULATES INTO AIR (UNLESS A(1) OR A(2)), (EXCEPT STONE ECUTTING)	Permit Number: BK0531 Original Permit Number: BK0531 EPR Reference: - Issue Date: 19/04/2004 Effective Date: 19/04/2004 Last date noted as effective: 2004-10-01 Status: SUPERSEDED BY PAS
358I	182	SE	457690 524140	Operator: TATA STEEL UK LIMITED Installation Name: TEESIDE IRON & STEELWORKS EPR/BK0493IP Process: GASIFICATION, LIQUIFAC. AND REFINING; OPERATING COKE OVENS	Permit Number: ZP3730BP Original Permit Number: BK0493IP EPR Reference: - Issue Date: 27/10/2004 Effective Date: 27/10/2004 Last date noted as effective: 2019-04-30 Status: SUPERCEDED
359I	182	SE	457690 524140	Operator: REDCAR BULK TERMINAL LTD Installation Name: TEESIDE INTEGRATED IRON & STEELWORKS EPR/QP3338HU Process: OTHER MINERAL ACTIVITIES; LOADING ETC COAL ETC (EXCEPT ON RETAIL SALE) (UNLESS EXEMPT LOCATION)	Permit Number: QP3338HU Original Permit Number: QP3338HU EPR Reference: - Issue Date: 24/03/2011 Effective Date: 24/03/2011 Last date noted as effective: 2019-04-30 Status: SUPERCEDED
360I	182	SE	457690 524140	Operator: TATA STEEL UK LIMITED Installation Name: TEESIDE IRON & STEELWORKS EPR/BK0493IP Process: FERROUS METALS; HOT ROLLING >20T/HR	Permit Number: ZP3730BP Original Permit Number: BK0493IP EPR Reference: - Issue Date: 27/10/2004 Effective Date: 27/10/2004 Last date noted as effective: 2019-04-30 Status: SUPERCEDED
361I	182	SE	457690 524140	Operator: TATA STEEL UK LIMITED Installation Name: TEESIDE IRON & STEELWORKS EPR/BK0493IP Process: OTHER MINERAL ACTIVITIES; LOADING ETC COAL ETC (EXCEPT ON RETAIL SALE) (UNLESS EXEMPT LOCATION)	Permit Number: ZP3730BP Original Permit Number: BK0493IP EPR Reference: - Issue Date: 27/10/2004 Effective Date: 27/10/2004 Last date noted as effective: 2019-04-30 Status: SUPERCEDED
362I	182	SE	457690 524140	Operator: REDCAR BULK TERMINAL LTD Installation Name: TEESIDE INTEGRATED IRON & STEELWORKS EPR/QP3338HU Process: OTHER MINERAL ACTIVITIES; SCREENING ETC COAL ETC (UNLESS EXEMPT LOCATION)	Permit Number: LP3738DM Original Permit Number: QP3338HU EPR Reference: - Issue Date: 01/07/2016 Effective Date: 01/07/2016 Last date noted as effective: 2019-04-30 Status: SUPERCEDED
363I	182	SE	457690 524140	Operator: TATA STEEL UK LIMITED Installation Name: TEESIDE IRON & STEELWORKS EPR/BK0493IP Process: FERROUS METALS; HANDLING ETC >500,000 TONNES/12 MONTHS	Permit Number: BK0493IP Original Permit Number: BK0493IP EPR Reference: - Issue Date: 20/08/2004 Effective Date: 19/08/2004 Last date noted as effective: 2019-04-30 Status: SUPERCEDED
364I	182	SE	457690 524140	Operator: TATA STEEL UK LIMITED Installation Name: TEESIDE INTEGRATED IRON AND STEELWORKS Process: GASIFICATION, LIQUIFAC.	Permit Number: TP3939BV Original Permit Number: BK0493IP EPR Reference: - Issue Date: 05/11/2004 Effective Date: 05/11/2004

ID	Distance (m)	Direction	NGR	Details	
				AND REFINING; OPERATING COKE OVENS	Last date noted as effective: 2013-04-01 Status: SUPERCEDED
365I	182	SE	457690 524140	Operator: TATA STEEL UK LIMITED Installation Name: TEESIDE IRON & STEELWORKS EPR/BK0493IP Process: FERROUS METALS; DESULPHURISING	Permit Number: XP3231SG Original Permit Number: BK0493IP EPR Reference: - Issue Date: 20/07/2005 Effective Date: 20/07/2005 Last date noted as effective: 2019-04-30 Status: SUPERCEDED
366I	182	SE	457690 524140	Operator: REDCAR BULK TERMINAL LTD Installation Name: TEESIDE INTEGRATED IRON & STEELWORKS EPR/QP3338HU Process: OTHER MINERAL ACTIVITIES; SCREENING ETC COAL ETC (UNLESS EXEMPT LOCATION)	Permit Number: QP3338HU Original Permit Number: QP3338HU EPR Reference: - Issue Date: 24/03/2011 Effective Date: 24/03/2011 Last date noted as effective: 2019-04-30 Status: SUPERCEDED
367I	182	SE	457690 524140	Operator: TATA STEEL UK LIMITED Installation Name: TEESIDE IRON & STEELWORKS EPR/BK0493IP Process: FERROUS METALS; ROASTING/SINTERING IRON ORE, INCLUDING MIXTURES AND SULPHIDE ORE	Permit Number: UP3739XF Original Permit Number: BK0493IP EPR Reference: - Issue Date: 17/12/2007 Effective Date: 17/12/2007 Last date noted as effective: 2019-04-30 Status: SUPERCEDED
368I	182	SE	457690 524140	Operator: TATA STEEL UK LIMITED Installation Name: TEESIDE IRON & STEELWORKS EPR/BK0493IP Process: FERROUS METALS; DESULPHURISING	Permit Number: ZP3730BP Original Permit Number: BK0493IP EPR Reference: - Issue Date: 27/10/2004 Effective Date: 27/10/2004 Last date noted as effective: 2019-04-30 Status: SUPERCEDED
369I	182	SE	457690 524140	Operator: TATA STEEL UK LIMITED Installation Name: TEESIDE IRON & STEELWORKS EPR/BK0493IP Process: FERROUS METALS; HANDLING ETC >500,000 TONNES/12 MONTHS	Permit Number: UP3739XF Original Permit Number: BK0493IP EPR Reference: - Issue Date: 17/12/2007 Effective Date: 17/12/2007 Last date noted as effective: 2019-04-30 Status: SUPERCEDED
370I	182	SE	457690 524140	Operator: TATA STEEL UK LIMITED Installation Name: TEESIDE IRON & STEELWORKS EPR/BK0493IP Process: GASIFICATION, LIQUIFAC. AND REFINING	Permit Number: FP3634XK Original Permit Number: BK0493IP EPR Reference: - Issue Date: 25/07/2008 Effective Date: 25/07/2008 Last date noted as effective: 2019-04-30 Status: SUPERCEDED
371I	182	SE	457690 524140	Operator: TATA STEEL UK LIMITED Installation Name: TEESIDE IRON & STEELWORKS EPR/BK0493IP Process: OTHER MINERAL ACTIVITIES; LOADING ETC COAL ETC (EXCEPT ON RETAIL SALE) (UNLESS EXEMPT LOCATION)	Permit Number: UP3135SH Original Permit Number: BK0493IP EPR Reference: - Issue Date: 30/11/2004 Effective Date: 30/11/2004 Last date noted as effective: 2019-04-30 Status: SUPERCEDED
372I	182	SE	457690 524140	Operator: TATA STEEL UK LIMITED Installation Name: TEESIDE IRON & STEELWORKS EPR/BK0493IP Process: GASIFICATION, LIQUIFAC. AND REFINING	Permit Number: XP3231SG Original Permit Number: BK0493IP EPR Reference: - Issue Date: 20/07/2005 Effective Date: 20/07/2005

ID	Distance (m)	Direction	NGR	Details	
					Last date noted as effective: 2019-04-30 Status: SUPERCEDED
373I	182	SE	457690 524140	Operator: TATA STEEL UK LIMITED Installation Name: TEESIDE IRON & STEELWORKS EPR/BK0493IP Process: FERROUS METALS; HOT ROLLING >20T/HR	Permit Number: TP3939BV Original Permit Number: BK0493IP EPR Reference: - Issue Date: 05/11/2004 Effective Date: 05/11/2004 Last date noted as effective: 2019-04-30 Status: SUPERCEDED
374I	182	SE	457690 524140	Operator: CORUS UK LTD Installation Name: - Process: FERROUS METALS; ROASTING/SINTERING IRON ORE, INCLUDING MIXTURES AND SULPHIDE ORE	Permit Number: BK0493 Original Permit Number: BK0493 EPR Reference: - Issue Date: - Effective Date: - Last date noted as effective: 2004-10-01 Status: SUPERSEDED BY PAS
375I	182	SE	457690 524140	Operator: SAHAVIRIYA STEEL INDUSTRIES UK LIMITED Installation Name: TEESIDE INTEGRATED IRON AND STEELWORKS Process: OTHER MINERAL ACTIVITIES; SCREENING ETC COAL ETC (UNLESS EXEMPT LOCATION)	Permit Number: BP3835CZ Original Permit Number: JP3638HM EPR Reference: - Issue Date: - Effective Date: - Last date noted as effective: 2012-08-01 Status: DETERMINATION
376I	182	SE	457690 524140	Operator: SAHAVIRIYA STEEL INDUSTRIES UK LIMITED Installation Name: TEESIDE INTEGRATED IRON AND STEELWORKS Process: COMBUSTION; ANY FUEL =>50MW	Permit Number: BP3835CZ Original Permit Number: JP3638HM EPR Reference: - Issue Date: - Effective Date: - Last date noted as effective: 2012-08-01 Status: DETERMINATION
377I	182	SE	457690 524140	Operator: SAHAVIRIYA STEEL INDUSTRIES UK LIMITED Installation Name: TEESIDE INTEGRATED IRON AND STEELWORKS Process: FERROUS METALS; HANDLING ETC >500,000 TONNES/12 MONTHS	Permit Number: BP3835CZ Original Permit Number: JP3638HM EPR Reference: - Issue Date: - Effective Date: - Last date noted as effective: 2012-08-01 Status: DETERMINATION
378I	182	SE	457690 524140	Operator: REDCAR BULK TERMINAL LTD Installation Name: TEESIDE INTEGRATED IRON & STEELWORKS EPR/QP3338HU Process: OTHER MINERAL ACTIVITIES; SCREENING ETC COAL ETC (UNLESS EXEMPT LOCATION)	Permit Number: LP3937CU Original Permit Number: QP3338HU EPR Reference: - Issue Date: 23/07/2012 Effective Date: 23/07/2012 Last date noted as effective: 2019-04-30 Status: SUPERCEDED
379I	182	SE	457690 524140	Operator: CORUS UK LTD Installation Name: - Process: FERROUS METALS; HANDLING ETC >500,000 TONNES/12 MONTHS	Permit Number: BK0493 Original Permit Number: BK0493 EPR Reference: - Issue Date: - Effective Date: - Last date noted as effective: 2004-10-01 Status: SUPERSEDED BY PAS
380I	182	SE	457690 524140	Operator: REDCAR BULK TERMINAL LTD Installation Name: TEESIDE INTEGRATED IRON & STEELWORKS EPR/QP3338HU	Permit Number: EP3036RW Original Permit Number: QP3338HU EPR Reference: - Issue Date: 03/02/2016 Effective Date: 03/02/2016

ID	Distance (m)	Direction	NGR	Details	
				Process: OTHER MINERAL ACTIVITIES; LOADING ETC COAL ETC (EXCEPT ON RETAIL SALE) (UNLESS EXEMPT LOCATION)	Last date noted as effective: 2019-04-30 Status: SUPERCEDED
381I	182	SE	457690 524140	Operator: TATA STEEL UK LIMITED Installation Name: TEESIDE IRON & STEELWORKS EPR/BK0493IP Process: OTHER MINERAL ACTIVITIES; SCREENING ETC COAL ETC (UNLESS EXEMPT LOCATION)	Permit Number: UP3739XF Original Permit Number: BK0493IP EPR Reference: - Issue Date: 17/12/2007 Effective Date: 17/12/2007 Last date noted as effective: 2019-04-30 Status: SUPERCEDED
382I	182	SE	457690 524140	Operator: SHORT BROS (PLANT) LTD Installation Name: TEESIDE INTEGRATED IRON AND STEELWORKS Process: OTHER MINERAL ACTIVITIES; SCREENING ETC COAL ETC (UNLESS EXEMPT LOCATION)	Permit Number: BM0206IY Original Permit Number: BM0206IY EPR Reference: - Issue Date: 01/04/2004 Effective Date: 01/04/2004 Last date noted as effective: 2019-04-30 Status: SUPERCEDED
383I	182	SE	457690 524140	Operator: TATA STEEL UK LIMITED Installation Name: TEESIDE IRON & STEELWORKS EPR/BK0493IP Process: COMBUSTION; ANY FUEL =>50MW	Permit Number: UP3739XF Original Permit Number: BK0493IP EPR Reference: - Issue Date: 17/12/2007 Effective Date: 17/12/2007 Last date noted as effective: 2019-04-30 Status: SUPERCEDED
384I	182	SE	457690 524140	Operator: TATA STEEL UK LIMITED Installation Name: TEESIDE IRON & STEELWORKS EPR/BK0493IP Process: FERROUS METALS; PRODUCING, MELTING OR REFINING	Permit Number: ZP3730BP Original Permit Number: BK0493IP EPR Reference: - Issue Date: 27/10/2004 Effective Date: 27/10/2004 Last date noted as effective: 2019-04-30 Status: SUPERCEDED
385I	182	SE	457690 524140	Operator: TATA STEEL UK LIMITED Installation Name: TEESIDE IRON & STEELWORKS EPR/BK0493IP Process: COMBUSTION; ANY FUEL =>50MW	Permit Number: TP3939BV Original Permit Number: BK0493IP EPR Reference: - Issue Date: 05/11/2004 Effective Date: 05/11/2004 Last date noted as effective: 2019-04-30 Status: SUPERCEDED
386I	182	SE	457690 524140	Operator: MULTISERV GROUP LTD Installation Name: TEESIDE INTEGRATED IRON & STEELWORKS EPR/PP3338MT Process: ASSOCIATED PROCESS	Permit Number: PP3338MT Original Permit Number: PP3338MT EPR Reference: - Issue Date: 14/12/2006 Effective Date: 14/12/2006 Last date noted as effective: 2019-04-30 Status: SUPERCEDED
387I	182	SE	457690 524140	Operator: MULTISERV (UK) LIMITED Installation Name: TEESIDE INTEGRATED IRON AND STEELWORKS Process: OTHER MINERAL ACTIVITIES; ANY PROCESSING WITH RELEASE OF PARTICULATES INTO AIR (UNLESS A(1) OR A(2)), (EXCEPT STONE ECUTTING)	Permit Number: BK0531IV Original Permit Number: BK0531IV EPR Reference: - Issue Date: 19/04/2004 Effective Date: 13/12/2006 Last date noted as effective: 2013-04-01 Status: REVOKED
388I	182	SE	457690 524140	Operator: HARSCO METALS GROUP LTD Installation Name: TEESIDE	Permit Number: KP3033TR Original Permit Number: PP3338MT EPR Reference: -

ID	Distance (m)	Direction	NGR	Details	
				INTEGRATED IRON & STEELWORKS EPR/PP3338MT Process: ASSOCIATED PROCESS	Issue Date: 22/03/2010 Effective Date: 22/03/2010 Last date noted as effective: 2019-04-30 Status: SUPERCEDED
389I	182	SE	457690 524140	Operator: TATA STEEL UK LIMITED Installation Name: TEESIDE IRON & STEELWORKS EPR/BK0493IP Process: FERROUS METALS; HOT ROLLING >20T/HR	Permit Number: UP3739XF Original Permit Number: BK0493IP EPR Reference: - Issue Date: 17/12/2007 Effective Date: 17/12/2007 Last date noted as effective: 2019-04-30 Status: SUPERCEDED
390I	182	SE	457690 524140	Operator: SAHAVIRIYA STEEL INDUSTRIES UK LIMITED Installation Name: TEESSIDE INTEGRATED IRON AND STEELWORKS Process: FERROUS METALS; PRODUCING, MELTING OR REFINING	Permit Number: AP3337FT Original Permit Number: JP3638HM EPR Reference: - Issue Date: 21/11/2011 Effective Date: 21/11/2011 Last date noted as effective: 2012-08-01 Status: EFFECTIVE
391I	182	SE	457690 524140	Operator: REDCAR BULK TERMINAL LTD Installation Name: TEESIDE INTEGRATED IRON & STEELWORKS EPR/QP3338HU Process: FERROUS METALS; HANDLING ETC >500,000 TONNES/12 MONTHS	Permit Number: LP3738DM Original Permit Number: QP3338HU EPR Reference: - Issue Date: 01/07/2016 Effective Date: 01/07/2016 Last date noted as effective: 2019-04-30 Status: SUPERCEDED
392I	182	SE	457690 524140	Operator: TATA STEEL UK LIMITED Installation Name: TEESIDE IRON & STEELWORKS EPR/BK0493IP Process: FERROUS METALS; ROASTING/SINTERING IRON ORE, INCLUDING MIXTURES AND SULPHIDE ORE	Permit Number: UP3135SH Original Permit Number: BK0493IP EPR Reference: - Issue Date: 30/11/2004 Effective Date: 30/11/2004 Last date noted as effective: 2019-04-30 Status: SUPERCEDED
393I	182	SE	457690 524140	Operator: REDCAR BULK TERMINAL LTD Installation Name: TEESIDE INTEGRATED IRON & STEELWORKS EPR/QP3338HU Process: OTHER MINERAL ACTIVITIES; LOADING ETC COAL ETC (EXCEPT ON RETAIL SALE) (UNLESS EXEMPT LOCATION)	Permit Number: LP3937CU Original Permit Number: QP3338HU EPR Reference: - Issue Date: 23/07/2012 Effective Date: 23/07/2012 Last date noted as effective: 2019-04-30 Status: SUPERCEDED
394I	182	SE	457690 524140	Operator: TATA STEEL UK LIMITED Installation Name: TEESIDE IRON & STEELWORKS EPR/BK0493IP Process: FERROUS METALS; DESULPHURISING	Permit Number: FP3634XK Original Permit Number: BK0493IP EPR Reference: - Issue Date: 25/07/2008 Effective Date: 25/07/2008 Last date noted as effective: 2019-04-30 Status: SUPERCEDED
395I	182	SE	457690 524140	Operator: TATA STEEL UK LIMITED Installation Name: TEESIDE IRON & STEELWORKS EPR/BK0493IP Process: FERROUS METALS; HANDLING ETC >500,000 TONNES/12 MONTHS	Permit Number: FP3634XK Original Permit Number: BK0493IP EPR Reference: - Issue Date: 25/07/2008 Effective Date: 25/07/2008 Last date noted as effective: 2019-04-30 Status: SUPERCEDED
396I	182	SE	457690 524140	Operator: TATA STEEL UK LIMITED Installation Name: TEESIDE IRON &	Permit Number: BK0493IP Original Permit Number: BK0493IP

ID	Distance (m)	Direction	NGR	Details	
				STEELWORKS EPR/BK0493IP Process: COMBUSTION; ANY FUEL =>50MW	EPR Reference: - Issue Date: 20/08/2004 Effective Date: 19/08/2004 Last date noted as effective: 2019-04-30 Status: SUPERCEDED
3971	182	SE	457690 524140	Operator: TATA STEEL UK LIMITED Installation Name: TEESIDE IRON & STEELWORKS EPR/BK0493IP Process: FERROUS METALS; PRODUCING, MELTING OR REFINING	Permit Number: BK0493IP Original Permit Number: BK0493IP EPR Reference: - Issue Date: 20/08/2004 Effective Date: 19/08/2004 Last date noted as effective: 2019-04-30 Status: SUPERCEDED
3981	182	SE	457690 524140	Operator: TATA STEEL UK LIMITED Installation Name: TEESIDE IRON & STEELWORKS EPR/BK0493IP Process: FERROUS METALS; ROASTING/SINTERING IRON ORE, INCLUDING MIXTURES AND SULPHIDE ORE	Permit Number: BK0493IP Original Permit Number: BK0493IP EPR Reference: - Issue Date: 20/08/2004 Effective Date: 19/08/2004 Last date noted as effective: 2019-04-30 Status: SUPERCEDED
3991	182	SE	457690 524140	Operator: TATA STEEL UK LIMITED Installation Name: TEESIDE IRON & STEELWORKS EPR/BK0493IP Process: OTHER MINERAL ACTIVITIES; LOADING ETC COAL ETC (EXCEPT ON RETAIL SALE) (UNLESS EXEMPT LOCATION)	Permit Number: BK0493IP Original Permit Number: BK0493IP EPR Reference: - Issue Date: 20/08/2004 Effective Date: 19/08/2004 Last date noted as effective: 2019-04-30 Status: SUPERCEDED
4001	182	SE	457690 524140	Operator: TATA STEEL UK LIMITED Installation Name: TEESIDE IRON & STEELWORKS EPR/BK0493IP Process: OTHER MINERAL ACTIVITIES; SCREENING ETC COAL ETC (UNLESS EXEMPT LOCATION)	Permit Number: BK0493IP Original Permit Number: BK0493IP EPR Reference: - Issue Date: 20/08/2004 Effective Date: 19/08/2004 Last date noted as effective: 2019-04-30 Status: SUPERCEDED
4011	182	SE	457690 524140	Operator: TATA STEEL UK LIMITED Installation Name: TEESIDE IRON & STEELWORKS EPR/BK0493IP Process: COMBUSTION; ANY FUEL =>50MW	Permit Number: FP3634XK Original Permit Number: BK0493IP EPR Reference: - Issue Date: 25/07/2008 Effective Date: 25/07/2008 Last date noted as effective: 2019-04-30 Status: SUPERCEDED
4021	182	SE	457690 524140	Operator: TATA STEEL UK LIMITED Installation Name: TEESIDE IRON & STEELWORKS EPR/BK0493IP Process: FERROUS METALS; PRODUCING, MELTING OR REFINING	Permit Number: FP3634XK Original Permit Number: BK0493IP EPR Reference: - Issue Date: 25/07/2008 Effective Date: 25/07/2008 Last date noted as effective: 2019-04-30 Status: SUPERCEDED
4031	182	SE	457690 524140	Operator: TATA STEEL UK LIMITED Installation Name: TEESIDE IRON & STEELWORKS EPR/BK0493IP Process: FERROUS METALS; ROASTING/SINTERING IRON ORE, INCLUDING MIXTURES AND SULPHIDE ORE	Permit Number: FP3634XK Original Permit Number: BK0493IP EPR Reference: - Issue Date: 25/07/2008 Effective Date: 25/07/2008 Last date noted as effective: 2019-04-30 Status: SUPERCEDED
4041	182	SE	457690 524140	Operator: TATA STEEL UK LIMITED Installation Name: TEESIDE IRON &	Permit Number: FP3634XK Original Permit Number: BK0493IP

ID	Distance (m)	Direction	NGR	Details	
				STEELWORKS EPR/BK0493IP Process: OTHER MINERAL ACTIVITIES; LOADING ETC COAL ETC (EXCEPT ON RETAIL SALE) (UNLESS EXEMPT LOCATION)	EPR Reference: - Issue Date: 25/07/2008 Effective Date: 25/07/2008 Last date noted as effective: 2019-04-30 Status: SUPERCEDED
405I	182	SE	457690 524140	Operator: TATA STEEL UK LIMITED Installation Name: TEESIDE IRON & STEELWORKS EPR/BK0493IP Process: OTHER MINERAL ACTIVITIES; SCREENING ETC COAL ETC (UNLESS EXEMPT LOCATION)	Permit Number: FP3634XK Original Permit Number: BK0493IP EPR Reference: - Issue Date: 25/07/2008 Effective Date: 25/07/2008 Last date noted as effective: 2019-04-30 Status: SUPERCEDED
406I	182	SE	457690 524140	Operator: TATA STEEL UK LIMITED Installation Name: TEESIDE IRON & STEELWORKS EPR/BK0493IP Process: FERROUS METALS; HANDLING ETC >500,000 TONNES/12 MONTHS	Permit Number: JP3838HK Original Permit Number: BK0493IP EPR Reference: - Issue Date: 24/03/2011 Effective Date: 24/03/2011 Last date noted as effective: 2019-04-30 Status: SUPERCEDED
407I	182	SE	457690 524140	Operator: TATA STEEL UK LIMITED Installation Name: TEESIDE IRON & STEELWORKS EPR/BK0493IP Process: FERROUS METALS; HOT ROLLING >20T/HR	Permit Number: JP3838HK Original Permit Number: BK0493IP EPR Reference: - Issue Date: 24/03/2011 Effective Date: 24/03/2011 Last date noted as effective: 2019-04-30 Status: SUPERCEDED
408I	182	SE	457690 524140	Operator: TATA STEEL UK LIMITED Installation Name: TEESIDE IRON & STEELWORKS EPR/BK0493IP Process: FERROUS METALS; ROASTING/SINTERING IRON ORE, INCLUDING MIXTURES AND SULPHIDE ORE	Permit Number: JP3838HK Original Permit Number: BK0493IP EPR Reference: - Issue Date: 24/03/2011 Effective Date: 24/03/2011 Last date noted as effective: 2019-04-30 Status: SUPERCEDED
409I	182	SE	457690 524140	Operator: TATA STEEL UK LIMITED Installation Name: TEESIDE IRON & STEELWORKS EPR/BK0493IP Process: GASIFICATION, LIQUIFAC. AND REFINING	Permit Number: JP3838HK Original Permit Number: BK0493IP EPR Reference: - Issue Date: 24/03/2011 Effective Date: 24/03/2011 Last date noted as effective: 2019-04-30 Status: SUPERCEDED
410I	182	SE	457690 524140	Operator: TATA STEEL UK LIMITED Installation Name: TEESIDE IRON & STEELWORKS EPR/BK0493IP Process: OTHER MINERAL ACTIVITIES; LOADING ETC COAL ETC (EXCEPT ON RETAIL SALE) (UNLESS EXEMPT LOCATION)	Permit Number: JP3838HK Original Permit Number: BK0493IP EPR Reference: - Issue Date: 24/03/2011 Effective Date: 24/03/2011 Last date noted as effective: 2019-04-30 Status: SUPERCEDED
411I	182	SE	457690 524140	Operator: TATA STEEL UK LIMITED Installation Name: TEESIDE IRON & STEELWORKS EPR/BK0493IP Process: FERROUS METALS; DESULPHURISING	Permit Number: TP3939BV Original Permit Number: BK0493IP EPR Reference: - Issue Date: 05/11/2004 Effective Date: 05/11/2004 Last date noted as effective: 2019-04-30 Status: SUPERCEDED
412I	182	SE	457690 524140	Operator: TATA STEEL UK LIMITED Installation Name: TEESIDE IRON &	Permit Number: TP3939BV Original Permit Number: BK0493IP

ID	Distance (m)	Direction	NGR	Details	
				STEELWORKS EPR/BK0493IP Process: FERROUS METALS; HANDLING ETC >500,000 TONNES/12 MONTHS	EPR Reference: - Issue Date: 05/11/2004 Effective Date: 05/11/2004 Last date noted as effective: 2019-04-30 Status: SUPERCEDED
413I	182	SE	457690 524140	Operator: TATA STEEL UK LIMITED Installation Name: TEESIDE IRON & STEELWORKS EPR/BK0493IP Process: FERROUS METALS; PRODUCING, MELTING OR REFINING	Permit Number: TP3939BV Original Permit Number: BK0493IP EPR Reference: - Issue Date: 05/11/2004 Effective Date: 05/11/2004 Last date noted as effective: 2019-04-30 Status: SUPERCEDED
414I	182	SE	457690 524140	Operator: TATA STEEL UK LIMITED Installation Name: TEESIDE IRON & STEELWORKS EPR/BK0493IP Process: FERROUS METALS; ROASTING/SINTERING IRON ORE, INCLUDING MIXTURES AND SULPHIDE ORE	Permit Number: TP3939BV Original Permit Number: BK0493IP EPR Reference: - Issue Date: 05/11/2004 Effective Date: 05/11/2004 Last date noted as effective: 2019-04-30 Status: SUPERCEDED
415I	182	SE	457690 524140	Operator: TATA STEEL UK LIMITED Installation Name: TEESIDE IRON & STEELWORKS EPR/BK0493IP Process: GASIFICATION, LIQUIFAC. AND REFINING; OPERATING COKE OVENS	Permit Number: TP3939BV Original Permit Number: BK0493IP EPR Reference: - Issue Date: 05/11/2004 Effective Date: 05/11/2004 Last date noted as effective: 2019-04-30 Status: SUPERCEDED
416I	182	SE	457690 524140	Operator: TATA STEEL UK LIMITED Installation Name: TEESIDE IRON & STEELWORKS EPR/BK0493IP Process: OTHER MINERAL ACTIVITIES; LOADING ETC COAL ETC (EXCEPT ON RETAIL SALE) (UNLESS EXEMPT LOCATION)	Permit Number: TP3939BV Original Permit Number: BK0493IP EPR Reference: - Issue Date: 05/11/2004 Effective Date: 05/11/2004 Last date noted as effective: 2019-04-30 Status: SUPERCEDED
417I	182	SE	457690 524140	Operator: TATA STEEL UK LIMITED Installation Name: TEESIDE IRON & STEELWORKS EPR/BK0493IP Process: OTHER MINERAL ACTIVITIES; SCREENING ETC COAL ETC (UNLESS EXEMPT LOCATION)	Permit Number: TP3939BV Original Permit Number: BK0493IP EPR Reference: - Issue Date: 05/11/2004 Effective Date: 05/11/2004 Last date noted as effective: 2019-04-30 Status: SUPERCEDED
418I	182	SE	457690 524140	Operator: TATA STEEL UK LIMITED Installation Name: TEESIDE IRON & STEELWORKS EPR/BK0493IP Process: COMBUSTION; ANY FUEL =>50MW	Permit Number: UP3135SH Original Permit Number: BK0493IP EPR Reference: - Issue Date: 30/11/2004 Effective Date: 30/11/2004 Last date noted as effective: 2019-04-30 Status: SUPERCEDED
419I	182	SE	457690 524140	Operator: TATA STEEL UK LIMITED Installation Name: TEESIDE IRON & STEELWORKS EPR/BK0493IP Process: FERROUS METALS; DESULPHURISING	Permit Number: UP3135SH Original Permit Number: BK0493IP EPR Reference: - Issue Date: 30/11/2004 Effective Date: 30/11/2004 Last date noted as effective: 2019-04-30 Status: SUPERCEDED
420I	182	SE	457690 524140	Operator: TATA STEEL UK LIMITED Installation Name: TEESIDE IRON &	Permit Number: UP3135SH Original Permit Number: BK0493IP

ID	Distance (m)	Direction	NGR	Details	
				STEELWORKS EPR/BK0493IP Process: FERROUS METALS; HANDLING ETC >500,000 TONNES/12 MONTHS	EPR Reference: - Issue Date: 30/11/2004 Effective Date: 30/11/2004 Last date noted as effective: 2019-04-30 Status: SUPERCEDED
421I	182	SE	457690 524140	Operator: TATA STEEL UK LIMITED Installation Name: TEESIDE IRON & STEELWORKS EPR/BK0493IP Process: FERROUS METALS; HOT ROLLING >20T/HR	Permit Number: UP3135SH Original Permit Number: BK0493IP EPR Reference: - Issue Date: 30/11/2004 Effective Date: 30/11/2004 Last date noted as effective: 2019-04-30 Status: SUPERCEDED
422I	182	SE	457690 524140	Operator: TATA STEEL UK LIMITED Installation Name: TEESIDE IRON & STEELWORKS EPR/BK0493IP Process: FERROUS METALS; PRODUCING, MELTING OR REFINING	Permit Number: UP3135SH Original Permit Number: BK0493IP EPR Reference: - Issue Date: 30/11/2004 Effective Date: 30/11/2004 Last date noted as effective: 2019-04-30 Status: SUPERCEDED
423I	182	SE	457690 524140	Operator: TATA STEEL UK LIMITED Installation Name: TEESIDE IRON & STEELWORKS EPR/BK0493IP Process: GASIFICATION, LIQUIFAC. AND REFINING; OPERATING COKE OVENS	Permit Number: UP3135SH Original Permit Number: BK0493IP EPR Reference: - Issue Date: 30/11/2004 Effective Date: 30/11/2004 Last date noted as effective: 2019-04-30 Status: SUPERCEDED
424I	182	SE	457690 524140	Operator: TATA STEEL UK LIMITED Installation Name: TEESIDE IRON & STEELWORKS EPR/BK0493IP Process: OTHER MINERAL ACTIVITIES; SCREENING ETC COAL ETC (UNLESS EXEMPT LOCATION)	Permit Number: UP3135SH Original Permit Number: BK0493IP EPR Reference: - Issue Date: 30/11/2004 Effective Date: 30/11/2004 Last date noted as effective: 2019-04-30 Status: SUPERCEDED
425I	182	SE	457690 524140	Operator: TATA STEEL UK LIMITED Installation Name: TEESIDE IRON & STEELWORKS EPR/BK0493IP Process: FERROUS METALS; DESULPHURISING	Permit Number: UP3739XF Original Permit Number: BK0493IP EPR Reference: - Issue Date: 17/12/2007 Effective Date: 17/12/2007 Last date noted as effective: 2019-04-30 Status: SUPERCEDED
426I	182	SE	457690 524140	Operator: TATA STEEL UK LIMITED Installation Name: TEESIDE IRON & STEELWORKS EPR/BK0493IP Process: FERROUS METALS; PRODUCING, MELTING OR REFINING	Permit Number: UP3739XF Original Permit Number: BK0493IP EPR Reference: - Issue Date: 17/12/2007 Effective Date: 17/12/2007 Last date noted as effective: 2019-04-30 Status: SUPERCEDED
427I	182	SE	457690 524140	Operator: TATA STEEL UK LIMITED Installation Name: TEESIDE IRON & STEELWORKS EPR/BK0493IP Process: GASIFICATION, LIQUIFAC. AND REFINING	Permit Number: UP3739XF Original Permit Number: BK0493IP EPR Reference: - Issue Date: 17/12/2007 Effective Date: 17/12/2007 Last date noted as effective: 2019-04-30 Status: SUPERCEDED
428I	182	SE	457690 524140	Operator: TATA STEEL UK LIMITED Installation Name: TEESIDE IRON &	Permit Number: UP3739XF Original Permit Number: BK0493IP

ID	Distance (m)	Direction	NGR	Details	
				STEELWORKS EPR/BK0493IP Process: OTHER MINERAL ACTIVITIES; LOADING ETC COAL ETC (EXCEPT ON RETAIL SALE) (UNLESS EXEMPT LOCATION)	EPR Reference: - Issue Date: 17/12/2007 Effective Date: 17/12/2007 Last date noted as effective: 2019-04-30 Status: SUPERCEDED
429I	182	SE	457690 524140	Operator: TATA STEEL UK LIMITED Installation Name: TEESIDE IRON & STEELWORKS EPR/BK0493IP Process: COMBUSTION; ANY FUEL =>50MW	Permit Number: XP3231SG Original Permit Number: BK0493IP EPR Reference: - Issue Date: 20/07/2005 Effective Date: 20/07/2005 Last date noted as effective: 2019-04-30 Status: SUPERCEDED
430I	182	SE	457690 524140	Operator: TATA STEEL UK LIMITED Installation Name: TEESIDE IRON & STEELWORKS EPR/BK0493IP Process: FERROUS METALS; HANDLING ETC >500,000 TONNES/12 MONTHS	Permit Number: XP3231SG Original Permit Number: BK0493IP EPR Reference: - Issue Date: 20/07/2005 Effective Date: 20/07/2005 Last date noted as effective: 2019-04-30 Status: SUPERCEDED
431I	182	SE	457690 524140	Operator: TATA STEEL UK LIMITED Installation Name: TEESIDE IRON & STEELWORKS EPR/BK0493IP Process: FERROUS METALS; PRODUCING, MELTING OR REFINING	Permit Number: XP3231SG Original Permit Number: BK0493IP EPR Reference: - Issue Date: 20/07/2005 Effective Date: 20/07/2005 Last date noted as effective: 2019-04-30 Status: SUPERCEDED
432I	182	SE	457690 524140	Operator: TATA STEEL UK LIMITED Installation Name: TEESIDE IRON & STEELWORKS EPR/BK0493IP Process: OTHER MINERAL ACTIVITIES; LOADING ETC COAL ETC (EXCEPT ON RETAIL SALE) (UNLESS EXEMPT LOCATION)	Permit Number: XP3231SG Original Permit Number: BK0493IP EPR Reference: - Issue Date: 20/07/2005 Effective Date: 20/07/2005 Last date noted as effective: 2019-04-30 Status: SUPERCEDED
433I	182	SE	457690 524140	Operator: TATA STEEL UK LIMITED Installation Name: TEESIDE IRON & STEELWORKS EPR/BK0493IP Process: COMBUSTION; ANY FUEL =>50MW	Permit Number: ZP3730BP Original Permit Number: BK0493IP EPR Reference: - Issue Date: 27/10/2004 Effective Date: 27/10/2004 Last date noted as effective: 2019-04-30 Status: SUPERCEDED
434I	182	SE	457690 524140	Operator: TATA STEEL UK LIMITED Installation Name: TEESIDE IRON & STEELWORKS EPR/BK0493IP Process: FERROUS METALS; HANDLING ETC >500,000 TONNES/12 MONTHS	Permit Number: ZP3730BP Original Permit Number: BK0493IP EPR Reference: - Issue Date: 27/10/2004 Effective Date: 27/10/2004 Last date noted as effective: 2019-04-30 Status: SUPERCEDED
435I	182	SE	457690 524140	Operator: TATA STEEL UK LIMITED Installation Name: TEESIDE IRON & STEELWORKS EPR/BK0493IP Process: FERROUS METALS; ROASTING/SINTERING IRON ORE, INCLUDING MIXTURES AND SULPHIDE ORE	Permit Number: ZP3730BP Original Permit Number: BK0493IP EPR Reference: - Issue Date: 27/10/2004 Effective Date: 27/10/2004 Last date noted as effective: 2019-04-30 Status: SUPERCEDED
436J	219	NW	456600 523870	Operator: NORTHUMBRIAN WATER LTD	Permit Number: LP3439LK Original Permit Number: LP3439LK

ID	Distance (m)	Direction	NGR	Details	
				Installation Name: BRAN SANDS EFFLUENT TREATMENT WORKS Process: COMBUSTION; WASTE DERIVED FUEL =>3MW BUT <50MW	EPR Reference: EA/EPR/LP3439LK/V004 Issue Date: 29/09/2006 Effective Date: 29/09/2006 Last date noted as effective: 2019-04-30 Status: SUPERCEDED
437J	219	NW	456600 523870	Operator: NORTHUMBRIAN WATER LTD Installation Name: BRAN SANDS REGIONAL SLUDGE TREATMENT CENTRE Process: FUEL FROM WASTE; MAKING SOLID FUEL FROM WASTE BY USING HEAT (EXCEPT CHARCOAL)	Permit Number: FP3532LN Original Permit Number: HP3937PN EPR Reference: - Issue Date: 12/05/2006 Effective Date: 08/05/2006 Last date noted as effective: 2019-04-30 Status: SUPERCEDED
438J	219	NW	456600 523870	Operator: NORTHUMBRIAN WATER LTD Installation Name: BRAN SANDS EFFLUENT TREATMENT WORKS Process: OTHER WASTE DISPOSAL; HAZARDOUS WASTE >10T/D	Permit Number: LP3439LK Original Permit Number: LP3439LK EPR Reference: EA/EPR/LP3439LK/V004 Issue Date: 29/09/2006 Effective Date: 29/09/2006 Last date noted as effective: 2019-04-30 Status: SUPERCEDED

2.1.3 Records of Red List Discharge Consents (potentially harmful discharges to controlled waters) within 500m of the study site:

0

Database searched and no data found.

2.1.4 Records of List 1 Dangerous Substances Inventory Sites within 500m of the study site:

0

Database searched and no data found.

2.1.5 Records of List 2 Dangerous Substance Inventory Sites within 500m of the study site:

2

The following List 2 Dangerous Substance Inventory Site records are represented as points on the Environmental Permits, Incidents and Registers Map:

ID	Distance (m)	Direction	NGR	Details	
12I	182	SE	457690 524140	Name: Corus Uk Ltd Redcar Ts10 5qw Status: Active Receiving Water: North Sea	Authorised Substances: Cyanide
13	398	SE	458019 524057	Name: Isotank Services Limited Status: Not Active Receiving Water: Unknown	Authorised Substances: Zinc, Toluene, Xylene

2.1.6 Records of Part A(2) and Part B Activities and Enforcements within 500m of the study site:

0

Database searched and no data found.

2.1.7 Records of Category 3 or 4 Radioactive Substances Authorisations:

8

The following RAS Licence (3 or 4) records are represented as points on the Environmental Permits, Incidents and Registers Map:

ID	Distance (m)	Direction	NGR	Address	Operator	Type	Permission Number	Dates	Status
504H	132	SE	457700 524200	Corus Uk Ltd, C3 Effluent Outfall, Cleveland Works, Po Box 29, Redcar, Cleveland, TS10 5RD	Corus Uk Ltd	-	AG7296	Date of Approval:24/1 2/1992 Effective from:6/1/199 3 Last date of update:2015- 01-01	Supersede d By Variation
505H	132	SE	457700 524200	Corus Uk Ltd, C3 Effluent Outfall, Cleveland Works, Po Box 29, Redcar, Cleveland, TS10 5RD	Corus Uk Ltd	Disposal Of Radioactive Waste (was Rsa60 Section 6).	AK9518	Date of Approval:14/3 /1994 Effective from:5/5/199 4 Last date of update:2015- 01-01	Revoked/c ancelled
506H	132	SE	457700 524200	Corus Uk Ltd, C3 Effluent Outfall, Cleveland Works, Po Box 29, Redcar, Cleveland, TS10 5RD	Corus Uk Ltd	Disposal Of Radioactive Waste (was Rsa60 Section 6).	AH8859	Date of Approval:9/3/ 1993 Effective from:6/4/199 3 Last date of update:2015- 01-01	Supersede d By Variation
507I	173	SE	457690 524150	Corus Uk Ltd, Redcar Sinter Plant, Steel House, Redcar, Cleveland, TS10 5QW	Corus Uk Ltd	Disposal Of Radioactive Waste (was Rsa60 Section 6).	BA6259	Date of Approval:1/6/ 1998 Effective from:1/7/199 8 Last date of update:2015- 01-01	Supersede d By Variation

ID	Distance (m)	Direction	NGR	Address	Operator	Type	Permission Number	Dates	Status
508I	173	SE	457690 524150	Corus Uk Ltd, Redcar Sinter Plant, Steel House, Redcar, Cleveland, TS10 5QW	Corus Uk Ltd	Disposal Of Radioactive Waste (was Rsa60 Section 6).	BW4903	Date of Approval:1/12 /2003 Effective from:1/1/200 4 Last date of update:2015- 01-01	Supersede d By Variation
509I	173	SE	457690 524150	Corus Uk Ltd, Redcar Sinter Plant, Steel House, Redcar, Cleveland, TS10 5QW	Corus Uk Ltd	Disposal Of Radioactive Waste (was Rsa60 Section 6).	CB8286	Date of Approval:1/12 /2008 Effective from:2/12/20 08 Last date of update:2015- 01-01	Revoked/c ancelled
510I	173	SE	457690 524150	Corus Uk Ltd, Redcar Sinter Plant, Steel House, Redcar, Cleveland, TS10 5QW	Corus Uk Ltd	Disposal Of Radioactive Waste (was Rsa60 Section 6).	BR7887	Date of Approval:21/6 /2002 Effective from:22/7/20 02 Last date of update:2015- 01-01	Supersede d By Variation
511I	173	SE	457690 524150	Steel House, Teesside Site, Redcar, TS10 5QW	Sahaviriya Steel Industries UK Limited	-	VP3493SR	Date of Approval:- Effective from:- Last date of update:2018- 11-01	Surrender ed

2.1.8 Records of Licensed Discharge Consents within 500m of the study site:

20

The following Licensed Discharge Consents records are represented as points on the Environmental Permits, Incidents and Registers Map:

ID	Distance (m)	Direction	NGR	Details
14	0	On Site	457150 523870	Address: TOD POINT 275KV SUBSTATION, TRUNK ROAD (WEST OF), REDCAR, CLEVELAND, TS10 5BW Effluent Type: TRADE DISCHARGES - PROCESS EFFLUENT - NOT WATER COMPANY Permit Number: 25/04/1799 Permit Version: 1 Receiving Water: SOAKAWAY - GROUNDWATER Status: SURRENDERED UNDER EPR 2010 Issue date: 07/10/2004 Effective Date: 07-Oct-2004 Revocation Date: 25/03/2011
15C	245	W	456550 523780	Address: ESTON PUMPING STATION, ADJACENT TO BRAN SANDS STW, TEES DOCK ROAD, MIDDLESBROUGH Effluent Type: SEWAGE DISCHARGES - PUMPING STATION - WATER COMPANY Permit Number: 25/04/1646 Permit Version: 2 Receiving Water: DABHOLM GUT Status: MODIFIED - (WRA 91 SCHED 10 - AS AMENDED BY ENV ACT 1995) Issue date: 01/11/2000 Effective Date: 17-Jan-2002 Revocation Date: 28/05/2007
16C	245	W	456550	Address: ESTON PUMPING STATION, Receiving Water: DABHOLM GUT

ID	Distance (m)	Direction	NGR	Details	
			523780	ADJACENT TO BRAN SANDS STW, TEES DOCK ROAD, MIDDLESBROUGH Effluent Type: SEWAGE DISCHARGES - PUMPING STATION - WATER COMPANY Permit Number: 25/04/1646 Permit Version: 3	Status: MODIFIED - (WRA 91 SCHED 10 - AS AMENDED BY ENV ACT 1995) Issue date: 01/11/2000 Effective Date: 29-May-2007 Revocation Date: -
17C	245	W	456550 523780	Address: ESTON PUMPING STATION, ADJACENT TO BRAN SANDS STW, TEES DOCK ROAD, MIDDLESBROUGH Effluent Type: SEWAGE DISCHARGES - PUMPING STATION - WATER COMPANY Permit Number: 25/04/1646 Permit Version: 1	Receiving Water: DABHOLM GUT Status: NEW CONSENT (WRA 91, S88 & SCHED 10 AS AMENDED BY ENV ACT 1995) Issue date: 01/11/2000 Effective Date: 01-Nov-2000 Revocation Date: 16/01/2002
18D	259	E	458280 524670	Address: COATHAM MARSH 1 SSO, DORMANSTOWN Effluent Type: SEWAGE DISCHARGES - SEWER STORM OVERFLOW - WATER COMPANY Permit Number: 254/1848 Permit Version: 1	Receiving Water: THE FLEET Status: CONSENT REVOKED - DISCHARGE CEASED (WRA 91, SCHED 10 & 6) Issue date: 22/02/2005 Effective Date: 22-Feb-2005 Revocation Date: 10/04/2006
19D	259	E	458280 524670	Address: COATHAM MARSH 1 SSO, DORMANSTOWN Effluent Type: SEWAGE DISCHARGES - SEWER STORM OVERFLOW - WATER COMPANY Permit Number: 25/04/1625 Permit Version: 1	Receiving Water: THE FLEET Status: REVOKED NEW CONSENT ISSUED (WATER ACT 1989 SECTION 113) Issue date: 27/03/2001 Effective Date: 27-Mar-2001 Revocation Date: 22/02/2005
20D	259	E	458280 524670	Address: COATHAM MARSH 1 SSO, DORMANSTOWN Effluent Type: SEWAGE DISCHARGES - SEWER STORM OVERFLOW - WATER COMPANY Permit Number: 254/0805 Permit Version: 1	Receiving Water: FLEET BECK Status: REVOKED (WRA 91, S88 & SCHED 10 AS AMENDED BY ENV ACT 1995) Issue date: 21/09/1989 Effective Date: 21-Sep-1989 Revocation Date: 27/03/2001
21	278	S	457500 523500	Address: WILTON WORKS, WILTON Effluent Type: TRADE DISCHARGES - UNSPECIFIED Permit Number: 254/E/0667 Permit Version: 1	Receiving Water: MAINS DIKE Status: REVOKED - UNSPECIFIED Issue date: 26/03/1965 Effective Date: 26-Mar-1965 Revocation Date: 17/11/1976
22A	338	W	456500 523950	Address: BRAN SANDS TREATMENT PLANT, WILTON, SITE CABINS, TEESIDE Effluent Type: SEWAGE DISCHARGES - FINAL/TREATED EFFLUENT - WATER COMPANY Permit Number: 254/1462 Permit Version: 1	Receiving Water: DABHOLM GUT Status: REVOKED - UNSPECIFIED Issue date: 01/07/1996 Effective Date: 01-Jul-1996 Revocation Date: 29/03/2001
23E	432	E	458460 524670	Address: MCCLEAN AVENUE CSO (REF NO L15), DORMANSTOWN, REDCAR Effluent Type: SEWAGE DISCHARGES - SEWER STORM OVERFLOW - WATER COMPANY Permit Number: 254/1916 Permit Version: 1	Receiving Water: FLEET BECK TRIB Status: MODIFIED - (WRA 91 SCHED 10 - AS AMENDED BY ENV ACT 1995) Issue date: 31/03/2006 Effective Date: 31-Mar-2006 Revocation Date: -
24E	432	E	458460 524670	Address: MCCLEAN AVENUE CSO (REF NO L15), DORMANSTOWN, REDCAR Effluent Type: SEWAGE DISCHARGES - SEWER STORM OVERFLOW - WATER COMPANY Permit Number: 254/1407 Permit Version: 1	Receiving Water: FLEET BECK (TRIB) Status: REVOKED NEW CONSENT ISSUED (WATER ACT 1989 SECTION 113) Issue date: 25/07/1996 Effective Date: 25-Jul-1996 Revocation Date: 31/03/2006
25E	432	E	458460 524670	Address: MCCLEAN AVENUE CSO (REF NO L15), DORMANSTOWN, REDCAR Effluent Type: SEWAGE DISCHARGES - SEWER STORM OVERFLOW - WATER	Receiving Water: FLEET BECK (TRIB) Status: REVOKED - UNSPECIFIED Issue date: 28/02/1996 Effective Date: 28-Feb-1996

ID	Distance (m)	Direction	NGR	Details	
				COMPANY Permit Number: 254/1408 Permit Version: 1	Revocation Date: 21/02/2005
26E	432	E	458460 524670	Address: MCCLEAN AVENUE CSO (REF NO L15), DORMANSTOWN, REDCAR Effluent Type: SEWAGE DISCHARGES - SEWER STORM OVERFLOW - WATER COMPANY Permit Number: 254/1811 Permit Version: 1	Receiving Water: FLEET BECK (TRIB) Status: REVOKED NEW CONSENT ISSUED (WATER ACT 1989 SECTION 113) Issue date: 21/02/2005 Effective Date: 21-Feb-2005 Revocation Date: 31/03/2006
27F	448	E	457970 523810	Address: WEST COATHAM LANE CSO, DORMANSTOWN, REDCAR, REDCAR Effluent Type: SEWAGE DISCHARGES - STW STORM OVERFLOW/STORM TANK - WATER COMPANY Permit Number: 254/1914 Permit Version: 1	Receiving Water: TRIB OF THE FLEET Status: MODIFIED - (WRA 91 SCHED 10 - AS AMENDED BY ENV ACT 1995) Issue date: 31/03/2006 Effective Date: 31-Mar-2006 Revocation Date: -
28F	449	E	457970 523800	Address: WEST COATHAM LANE CSO, DORMANSTOWN, REDCAR, REDCAR Effluent Type: SEWAGE DISCHARGES - SEWER STORM OVERFLOW - WATER COMPANY Permit Number: 25/04/1624 Permit Version: 1	Receiving Water: TRIBUTARY OF THE FLEET Status: NEW CONSENT (WRA 91, S88 & SCHED 10 AS AMENDED BY ENV ACT 1995) Issue date: 27/03/2001 Effective Date: 27-Mar-2001 Revocation Date: 31/03/2006
29F	449	E	457970 523800	Address: WEST COATHAM LANE CSO, DORMANSTOWN, REDCAR, REDCAR Effluent Type: SEWAGE DISCHARGES - SEWER STORM OVERFLOW - WATER COMPANY Permit Number: 254/0803 Permit Version: 1	Receiving Water: FLEET BECK Status: REVOKED (WRA 91, S88 & SCHED 10 AS AMENDED BY ENV ACT 1995) Issue date: 21/09/1989 Effective Date: 21-Sep-1989 Revocation Date: 27/03/2001
30G	478	S	456710 523300	Address: LACKENBY STEEL WORKS, LACKENBY, GRANGETOWN, MIDDLESBROUGH Effluent Type: SEWAGE DISCHARGES - FINAL/TREATED EFFLUENT - NOT WATER COMPANY Permit Number: 254/E/0051 Permit Version: 1	Receiving Water: DABHOLME BECK Status: REVOKED UNDER EPR 2010 Issue date: 09/10/1953 Effective Date: 09-Oct-1953 Revocation Date: 12/01/2014
31G	480	S	456700 523300	Address: LACKENBY STEEL WORKS, HYDRAULIC PUM, LACKENBY Effluent Type: SEWAGE DISCHARGES - FINAL/TREATED EFFLUENT - NOT WATER COMPANY Permit Number: 254/E/0045 Permit Version: 1	Receiving Water: DABHOLME BECK Status: TRANSFERRED FROM R(PP)A 1951-1961 Issue date: 14/08/1953 Effective Date: 14-Aug-1953 Revocation Date: 30/09/1996
32G	480	S	456700 523300	Address: LACKENBY STEEL WORKS, HYDRAULIC PUM, LACKENBY Effluent Type: SEWAGE DISCHARGES - FINAL/TREATED EFFLUENT - NOT WATER COMPANY Permit Number: 254/E/0046 Permit Version: 1	Receiving Water: DABHOLME BECK Status: TRANSFERRED FROM R(PP)A 1951-1961 Issue date: 14/08/1953 Effective Date: 14-Aug-1953 Revocation Date: 01/01/1993
33	489	E	458460 524870	Address: ESKDALE RD SSO, DORMANSTOWN Effluent Type: SEWAGE DISCHARGES - SEWER STORM OVERFLOW - WATER COMPANY Permit Number: 254/0804 Permit Version: 1	Receiving Water: FLEET BECK Status: REVOKED - UNSPECIFIED Issue date: 22/09/1989 Effective Date: 21-Sep-1989 Revocation Date: 28/02/1995

2.1.9 Records of Water Industry Referrals (potentially harmful discharges to the public sewer) within 500m of the study site:

0

Database searched and no data found.

2.1.10 Records of Planning Hazardous Substance Consents and Enforcements within 500m of the study site:

1

The following records are represented as points on the Environmental Permits, Incidents and Registers Map:

ID	Distance (m)	Direction	Application Reference Number	NGR	Application Status	Application Date	Address	Details	Details of Enforcement Action
512H	177	SE	R/1999/0746/HD	457719 524160	Historical Consent	20/10/1999	British Steel Ltd, Teesside Site, Steel House, Redcar, TS10 5QW	Hazardous Substances application.	Enforcement: No Enforcement Notified Date of Enforcement: No Enforcement Notified Comment: No Enforcement Notified

2.2 Dangerous or Hazardous Sites

Records of COMAH & NIHHS sites within 500m of the study site:

5

The following COMAH & NIHHS Authorisation records provided by the Health and Safety Executive are represented as polygons or buffered points on the Environmental Permits, Incidents and Registers Map:

ID	Distance (m)	Direction	Company	Address	Operational Status	Tier
270	0	On Site	British Steel Corporation Ltd (bsc)	British Steel Corporation Ltd (bsc), Redcar Works, Redcar	Historical NIHHS Site	-
271K	0	On Site	Sahaviriya Steel Industries UK Limited	Sahaviriya Steel Industries UK Limited, Steel House, Redcar, Cleveland, TS10 5QW	Historical COMAH Site	COMAH Upper Tier Operator
272K	0	On Site	South Tees Site Company Limited	South Tees Site Company Limited, Redcar, Steel House, Trunk Road, Redcar, Cleveland, TS10 5QW	Current COMAH Site	COMAH Upper Tier Operator
273L	494	S	Sabic UK Petrochemicals Limited	Sabic UK Petrochemicals Limited, Low Density Polyethylene, Po Box 99, Redcar, Cleveland, TS10 4YA	Historical NIHHS Site	-
274L	500	S	Sabic UK Petrochemicals Limited	Sabic UK Petrochemicals Limited, Olefins Manufacturing, Olefins Offices, Po Box 99, Redcar, Cleveland, TS10 4RG	Current COMAH Site	COMAH Upper Tier Operator

2.3 Environment Agency/Natural Resources Wales Recorded Pollution Incidents

2.3.1 Records of National Incidents Recording System, List 2 within 500m of the study site:

11

The following NIRS List 2 records are represented as points on the Environmental Permits, Incidents and Registers Map:

ID	Distance (m)	Direction	NGR	Details	
1	15	N	457854.0 525144.0	Incident Date: 19-Oct-2001 Incident Identification: 37793.0 Pollutant: Specific Waste Materials Pollutant Description: Tyres	Water Impact: Category 4 (No Impact) Land Impact: Category 3 (Minor) Air Impact: Category 4 (No Impact)
2	29	E	458000.0 524800.0	Incident Date: 23-Oct-2001 Incident Identification: 38554.0 Pollutant: Pollutant Not Identified Pollutant Description: Not Identified	Water Impact: Category 2 (Significant) Land Impact: Category 4 (No Impact) Air Impact: Category 4 (No Impact)
3	108	E	458109.0 524715.0	Incident Date: 29-Oct-2001 Incident Identification: 39648.0 Pollutant: Pollutant Not Identified Pollutant Description: Not Identified	Water Impact: Category 4 (No Impact) Land Impact: Category 4 (No Impact) Air Impact: Category 4 (No Impact)
4	122	NE	458002.0 525085.0	Incident Date: 01-May-2002 Incident Identification: 76417.0 Pollutant: Specific Waste Materials Pollutant Description: Vehicles and Vehicle Parts	Water Impact: Category 4 (No Impact) Land Impact: Category 3 (Minor) Air Impact: Category 4 (No Impact)
5J	216	NW	456608.0 523878.0	Incident Date: 15-Jul-2014 Incident Identification: 1256199.0 Pollutant: Sewage Materials Pollutant Description: Crude Sewage	Water Impact: Category 2 (Significant) Land Impact: Category 4 (No Impact) Air Impact: Category 4 (No Impact)
6A	293	W	456544.0 523926.0	Incident Date: 30-Jul-2018 Incident Identification: 1638541.0 Pollutant: Atmospheric Pollutants and Effects Pollutant Description: Other Odour	Water Impact: Category 4 (No Impact) Land Impact: Category 4 (No Impact) Air Impact: Category 2 (Significant)
7A	294	W	456543.0 523926.0	Incident Date: 01-Aug-2018 Incident Identification: 1639506.0 Pollutant: Atmospheric Pollutants and Effects Pollutant Description: Other Odour	Water Impact: Category 4 (No Impact) Land Impact: Category 4 (No Impact) Air Impact: Category 2 (Significant)
8B	397	SE	457913.0 524007.0	Incident Date: 17-Sep-2003 Incident Identification: 190632.0 Pollutant: Oils and Fuel Pollutant Description: Unidentified Oil	Water Impact: Category 3 (Minor) Land Impact: Category 4 (No Impact) Air Impact: Category 4 (No Impact)
9B	407	E	457917.0 523982.0	Incident Date: 22-Jan-2016 Incident Identification: 1405228.0 Pollutant: Oils and Fuel Pollutant Description: Diesel	Water Impact: Category 2 (Significant) Land Impact: Category 4 (No Impact) Air Impact: Category 4 (No Impact)
10B	412	E	457924.0 523974.0	Incident Date: 30-Apr-2003 Incident Identification: 155029.0 Pollutant: Oils and Fuel Pollutant Description: Gas and Fuel Oils	Water Impact: Category 2 (Significant) Land Impact: Category 3 (Minor) Air Impact: Category 4 (No Impact)
11F	455	E	457978.0 523815.0	Incident Date: 04-Aug-2006 Incident Identification: 424466.0 Pollutant: Sewage Materials Pollutant Description: Crude Sewage	Water Impact: Category 2 (Significant) Land Impact: Category 4 (No Impact) Air Impact: Category 4 (No Impact)

2.3.2 Records of National Incidents Recording System, List 1 within 500m of the study site:

0

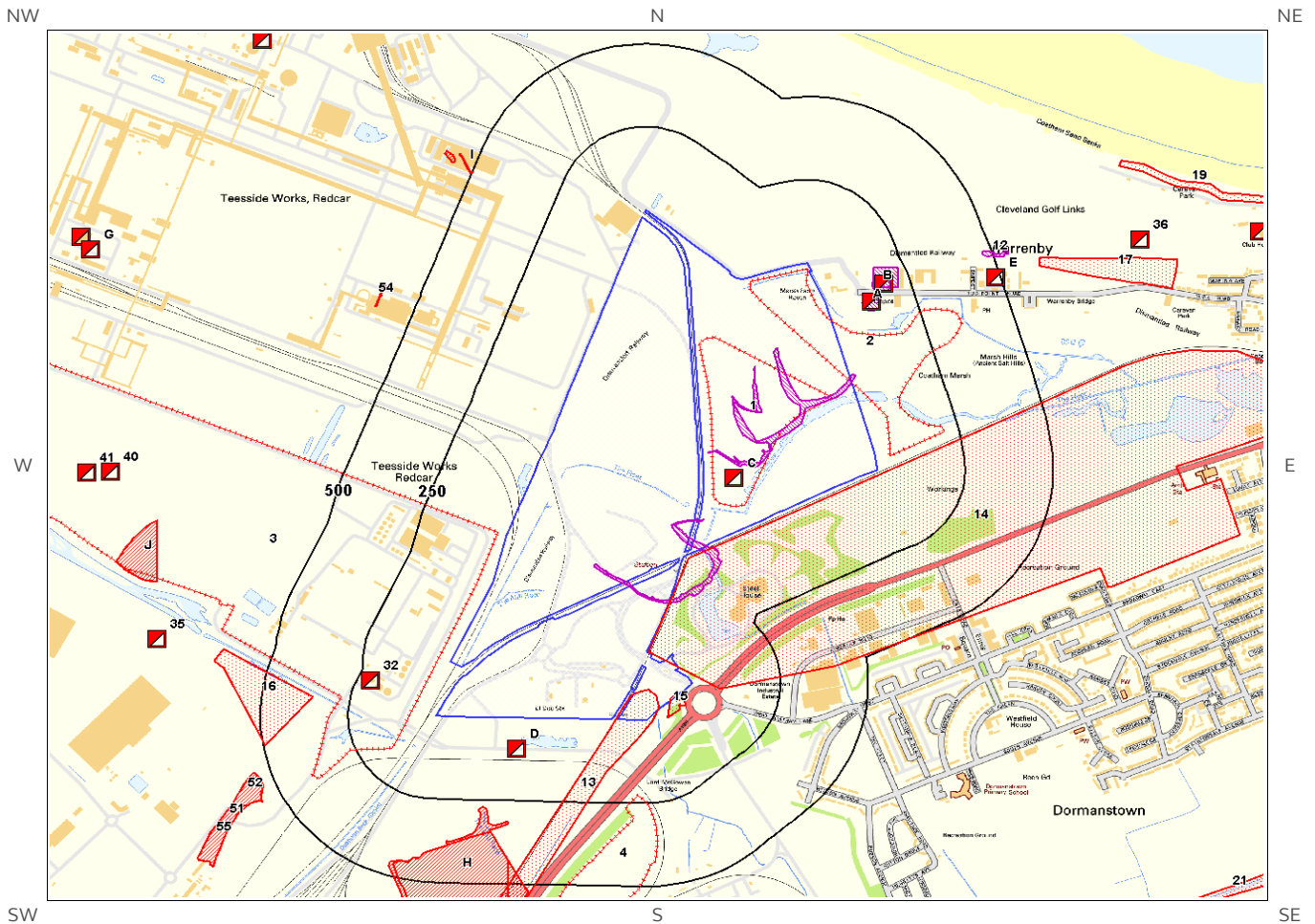
Database searched and no data found.

2.4 Sites Determined as Contaminated Land under Part 2A EPA 1990










Records of sites determined as contaminated land under Section 78R of the Environmental Protection Act 1990 are there within 500m of the study site 0

Database searched and no data found.

3. Landfill and Other Waste Sites Map



© Crown copyright and database rights 2019.
Ordnance Survey licence 100035207.

- | | | | | | |
|---|--------------------------|---|----------------------------|---|---|
|  | Site Outline |  | EA/NRW Active Landfill |  | Historic and Planned Waste Sites |
|  | EA/NRW Historic Landfill |  | EA/NRW Licensed Waste Site |  | Local Authority/Historical Mapping Landfill Records |
|  | 250 Search Buffers (m) |  | BGS / DoE Survey Landfill | | |
|  | 500 Search Buffers (m) | | | | |

3. Landfill and Other Waste Sites

3.1 Landfill Sites

3.1.1 Records from Environment Agency/Natural Resources Wales landfill data within 1000m of the study site:

4

The following Environment Agency/Natural Resources Wales landfill records are represented as polygons on the Landfill and Other Waste Sites map:

ID	Distance (m)	Direction	NGR	Details
1	0	On Site	457643 524486	Address: Teesside Works, Steel House, Redcar, Cleveland, TS10 5QW Landfill Reference: 60138.0 Environmental Permitting Regulations (Waste) Reference: BRI003 Landfill Type: A04: Household, Commercial & Industrial Waste Landfill Operator: Tata Steel U K Limited Status: Modified IPPC Reference: EPR Reference:
2	0	On Site	457643 524486	Address: Teesside Works, Steel House, Redcar, Cleveland, TS10 5QW Landfill Reference: 60138.0 Environmental Permitting Regulations (Waste) Reference: BRI003 Landfill Type: A04: Household, Commercial & Industrial Waste Landfill Operator: Tata Steel U K Limited Status: Modified IPPC Reference: EPR Reference:
3	27	W	457023 523671	Address: Land/ Premises At, Bran Sands, Redcar, Cleveland, TS6 6UE Landfill Reference: 60092.0 Environmental Permitting Regulations (Waste) Reference: YPP001 Landfill Type: A02: Other Landfill Site taking Special Waste Operator: York Potash Processing & Ports Limited Status: Modified IPPC Reference: EPR Reference:
4	228	S	455927 520742	Address: P O Box54, Wilton, Middlesbrough, Cleveland, TS10 4RE Landfill Reference: 60094.0 Environmental Permitting Regulations (Waste) Reference: ICI003 Landfill Type: A07: Industrial Waste Landfill (Factory curtilage) Operator: I C I Chemicals & Polymers Ltd Status: Closure IPPC Reference: EPR Reference:

3.1.2 Records of Environment Agency/Natural Resources Wales historic landfill sites within 1500m of the study site:

9

The following landfill records are represented as either points or polygons on the Landfill and Other Waste Sites map:

ID	Distance (m)	Direction	NGR	Details
13	0	On Site		<p>Site Address: Redcar Trunk Road Landscaping, Redcar, Cleveland Waste Licence: Yes Site Reference: 0700/CLE/051 Waste Type: Inert, Industrial Environmental Permitting Regulations (Waste) Reference: -</p> <p>Licence Issue: 13-Sep-1977 Licence Surrendered: 10-Aug-1979 Licence Holder Address: Teesside Division, PO Box 1, Zetland Road, Middlesbrough, Cleveland Operator: - Licence Holder: British Steel Corporation First Recorded: 14-Sep-1977 Last Recorded: 10-Aug-1979</p>
14	0	On Site		<p>Site Address: Redcar Complex, Redcar Landscaping, Redcar, Cleveland Waste Licence: Yes Site Reference: CLE/031, 0700.195 Waste Type: - Environmental Permitting Regulations (Waste) Reference: -</p> <p>Licence Issue: 19-Jul-1993 Licence Surrendered: - Licence Holder Address: - Operator: - Licence Holder: British Steel Plc First Recorded: - Last Recorded: -</p>
15	0	On Site		<p>Site Address: West Coatham Lane, Dormanstown, Redcar, Cleveland Waste Licence: Yes Site Reference: 0700/CLE/255 Waste Type: Inert Environmental Permitting Regulations (Waste) Reference: -</p> <p>Licence Issue: 30-Nov-1992 Licence Surrendered: 08-Feb-1993 Licence Holder Address: Langbaugh Borough Council, Cargo Fleet Offices, Middlesbrough Road, South Bank, Cleveland Operator: - Licence Holder: Chief Economic and Development Officer First Recorded: 25-Jan-1993 Last Recorded: 01-Feb-1993</p>
16	356	W		<p>Site Address: Teesport Eston Tip, Redcar, Cleveland Waste Licence: Yes Site Reference: 0700/CLE/029/3 Waste Type: Inert, Industrial, Commercial, Household Environmental Permitting Regulations (Waste) Reference: -</p> <p>Licence Issue: 29-Jul-1977 Licence Surrendered: 17-Sep-1993 Licence Holder Address: Queen's Square, Middlesbrough, Cleveland Operator: - Licence Holder: Tees and Hartlepool Port Authority First Recorded: 31-Dec-1977 Last Recorded: 17-Sep-1993</p>
17	617	E		<p>Site Address: Land North of York Road, Warrenby, Redcar, Cleveland Waste Licence: Yes Site Reference: 0700/CLE/113 Waste Type: Inert Environmental Permitting Regulations (Waste) Reference: -</p> <p>Licence Issue: 12-Jul-1982 Licence Surrendered: 09-Oct-1985 Licence Holder Address: Site Office, Plover Street, Warrenby, Cleveland Operator: - Licence Holder: Norwest Holst Civil Engineering Limited First Recorded: 13-Jul-1982 Last Recorded: 09-Oct-1985</p>
Not shown	806	NW		<p>Site Address: Warrenby, Land Adjacent To Redcar Blast Furnace, Redcar, Cleveland Waste Licence: Yes Site Reference: 0700/CLE/087 Waste Type: Inert, Industrial Environmental Permitting Regulations (Waste) Reference: YP1/L/BRI012</p> <p>Licence Issue: 11-Dec-1979 Licence Surrendered: 13-Apr-1997 Licence Holder Address: Teesside Division, Steel House, Redcar, Cleveland Operator: - Licence Holder: British Steel Plc First Recorded: - Last Recorded: -</p>
19	930	E		<p>Site Address: Redcar Caravan Park,</p> <p>Licence Issue: 03-Aug-1978</p>

ID	Distance (m)	Direction	NGR	Details	
				Redcar, Cleveland Waste Licence: Yes Site Reference: 0700/CLE/067, 0700/0205 Waste Type: Inert Environmental Permitting Regulations (Waste) Reference: -	Licence Surrendered: 20-Apr-1979 Licence Holder Address: Recreation & Amenities Officer, Council Offices, Albion Terrace, Saltburn, Cleveland Operator: - Licence Holder: Langbaugh Borough Council First Recorded: 31-Dec-1978 Last Recorded: 20-Apr-1979
Not shown	1045	NW		Site Address: Blast Furnace Plant, Redcar Complex, Cleveland Waste Licence: Yes Site Reference: IPC 68, 0700/CLE/068, BRI002 Waste Type: Industrial Environmental Permitting Regulations (Waste) Reference: YP4/L/BRI002	Licence Issue: 19-Jul-1993 Licence Surrendered: Licence Holder Address: Steel House, Redcar, Cleveland Operator: British Steel Corporation Licence Holder: British Steel Corporation First Recorded: - Last Recorded: -
21	1414	SE		Site Address: Kirkleatham, Redcar, Cleveland Waste Licence: Yes Site Reference: 0700/CLE/401 Waste Type: Inert Environmental Permitting Regulations (Waste) Reference: -	Licence Issue: 23-Nov-1994 Licence Surrendered: 25-Mar-1997 Licence Holder Address: PO Box 112, The Moat, Belasis Hall Technology Park, Billingham, Cleveland Operator: - Licence Holder: Ballast Wiltshier Plc First Recorded: 31-Dec-1994 Last Recorded: -

3.1.3 Records of BGS/DoE non-operational landfill sites within 1500m of the study site:

0

Database searched and no data found.

3.1.4 Records of Landfills from Local Authority and Historical Mapping Records within 1500m of the study site:

10

The following landfill records are represented as points or polygons on the Landfill and Other Waste Sites map:

ID	Distance (m)	Direction	NGR	Site Address	Source	Data Type
48H	269	S	456853 523248	Refuse Tip	1962 mapping	Polygon
49H	343	S	456836 523211	Refuse Tip	1962 mapping	Polygon
50I	498	W	456879 525429	Refuse Tip	1952 mapping	Polygon
51	533	W	456210 523456	Refuse Tip	1962 mapping	Polygon
52	533	W	456258 523549	Refuse Tip	1962 mapping	Polygon
53I	558	W	456835 525448	Refuse Tip	1952 mapping	Polygon

ID	Distance (m)	Direction	NGR	Site Address	Source	Data Type
54	601	W	456637 525031	Refuse Tip	1952 mapping	Polygon
55	601	SW	456188 523408	Refuse Tip	1962 mapping	Polygon
56J	871	W	455943 524264	Refuse Tip	1969 mapping	Polygon
57J	871	W	455943 524264	Refuse Tip	1969 mapping	Polygon

3.2 Other Waste Sites

3.2.1 Records of waste treatment, transfer or disposal sites within 500m of the study site:

8

The following waste treatment, transfer or disposal sites records are represented as points on the Landfill and Other Waste Sites map:

ID	Distance (m)	Direction	NGR	Details		
5	0	On Site	457594 524234	Type of Site: Ground Workings and Refuse Heap Site Address: N/A	Planning Application Reference: N/A Date: 1953	Further Details: N/A Data Source: Historic Mapping Data Type: Polygon
6	0	On Site	457644 524695	Type of Site: Ground Workings and Refuse Heap Site Address: N/A	Planning Application Reference: N/A Date: 1953	Further Details: N/A Data Source: Historic Mapping Data Type: Polygon
7A	101	E	458034 525010	Type of Site: Recycling Depot Site Address: Recycling Depot, Tod Point Road, Warrenby, REDCAR, Cleveland, TS10 5	Planning Application Reference: R/2002/1065/F3 Date: -	Further Details: Scheme comprises of demolition and construction of a new building. An application (ref: R/2002/1065/F3) for detailed planning permission was submitted to Redcar & Cleveland B.C. Data Source: Historic Planning Application Data Type: Point
8A	101	E	458034 525010	Type of Site: Recycling Facility/ Roads Site Address: Warrenby Depot, Tod Point Road, REDCAR, Cleveland, TS10 5BQ	Planning Application Reference: R/2002/597/F3 Date: -	Further Details: Scheme comprises of construction of roads and concrete areas for a civic facilities site and alterations to existing building to form a waste transfer station. An application (ref: R/2002/597/F3) for detailed planning permission was submitted to Redcar &Cleveland B.C. Data Source: Historic Planning Application Data Type: Point
9A	101	E	458034	Type of Site: Waste	Planning Application Reference:	Further Details: Scheme

ID	Distance (m)	Direction	NGR	Details		
			525010	Transfer Station Site Address: First Choice Skips, Tod Point Road, Warrenby, REDCAR, Cleveland, TS10 5	R/2004/1043/FF Date: -	comprises of a waste transfer facility. An application (ref: R/2004/1043/FF) for Detailed Planning permission was submitted to Redcar & Cleveland B.C. on 2nd September 2004. Data Source: Historic Planning Application Data Type: Point
10B	146	E	458063 525066	Type of Site: Waste Transfer Station Site Address: Tod Point Road, Warrenby, REDCAR, Cleveland, TS10 5	Planning Application Reference: R/2005/0523 Date: -	Further Details: Scheme comprises proposed use of site as a waste transfer station including construction of building. An application (ref: R/2005/0523) for Detailed Planning permission was submitted to Redcar & Cleveland B.C. on 16th May 2005. Data Source: Historic Planning Application Data Type: Point
11B	146	E	458076 525086	Type of Site: Scrap Yard Site Address: N/A	Planning Application Reference: N/A Date: 1997	Further Details: N/A Data Source: Historic Mapping Data Type: Polygon
12	473	E	458368 525156	Type of Site: Ground Workings and Refuse Heap Site Address: N/A	Planning Application Reference: N/A Date: 1952	Further Details: N/A Data Source: Historic Mapping Data Type: Polygon

3.2.2 Records of Environment Agency/Natural Resources Wales licensed waste sites within 1500m of the study site:

26

The following waste treatment, transfer or disposal sites records are represented as points on the Landfill and Other Waste Sites map:

ID	Distance (m)	Direction	NGR	Details		
22C	0	On Site	457643 524486	Site Address: Teesside Division, Steel House, Redcar, TS10 5QW Type: Household, Commercial & Industrial Waste Landfill Size: >= 75000 tonnes Environmental Permitting Regulations (Waste) Licence Number: BRI003 EPR reference: - Operator: Corus Construction & Industrial (British Steel Plc) Waste Management licence No: 60138 Annual Tonnage: 538375.0		Issue Date: 14/06/1977 Effective Date: - Modified: - Surrendered Date: - Expiry Date: - Cancelled Date: - Status: Issued Site Name: Warrenby Correspondence Address: Steel House, Redcar, Cleveland, TS10 5QW
23C	0	On Site	457643 524486	Site Address: Teesside Works, Steel House, Redcar, Cleveland, TS10 5QW Type: Household, Commercial & Industrial		Issue Date: 14/06/1977 Effective Date: - Modified: 25/04/2016

ID	Distance (m)	Direction	NGR	Details
				<p>Waste Landfill Size: < 25000 tonnes Environmental Permitting Regulations (Waste) Licence Number: BRI003 EPR reference: EA/EPR/KP3790ZE/V002 Operator: Tata Steel U K Limited Waste Management licence No: 60138 Annual Tonnage: 538375.0</p> <p>Surrendered Date: - Expiry Date: - Cancelled Date: - Status: Modified Site Name: Warrenby Landfill Correspondence Address: -</p>
24C	0	On Site	457643 524486	<p>Site Address: Teesside Division, Steel House, Redcar, Cleveland, TS10 5QW Type: Household, Commercial & Industrial Waste Landfill Size: < 25000 tonnes Environmental Permitting Regulations (Waste) Licence Number: BRI003 EPR reference: EA/EPR/KP3790ZE/A001 Operator: Corus Construction & Industrial (British Steel Plc) Waste Management licence No: 60138 Annual Tonnage: 538375.0</p> <p>Issue Date: 14/06/1977 Effective Date: - Modified: - Surrendered Date: 0 Expiry Date: - Cancelled Date: - Status: Issued Site Name: Warrenby Correspondence Address: -</p>
25C	0	On Site	457643 524486	<p>Site Address: Teesside Works, Steel House, Redcar, Cleveland, TS10 5QW Type: Household, Commercial & Industrial Waste Landfill Size: < 25000 tonnes Environmental Permitting Regulations (Waste) Licence Number: BRI003 EPR reference: EA/EPR/KP3790ZE/V002 Operator: Tata Steel Uk Limited Waste Management licence No: 60138 Annual Tonnage: 538375.0</p> <p>Issue Date: 14/06/1977 Effective Date: - Modified: 25/04/2016 Surrendered Date: - Expiry Date: - Cancelled Date: - Status: Modified Site Name: Warrenby Landfill Correspondence Address: -</p>
26D	93	S	457023 523671	<p>Site Address: Land/ Premises At, Bran Sands, Redcar, Cleveland, TS6 6UE Type: Other Landfill Site taking Special Waste Size: < 25000 tonnes Environmental Permitting Regulations (Waste) Licence Number: ICI002 EPR reference: EA/EPR/MP3790ZW/V002 Operator: I C I Chemicals & Polymers Ltd Waste Management licence No: 60092 Annual Tonnage: 150000.0</p> <p>Issue Date: 24/05/1977 Effective Date: - Modified: 05/06/2002 Surrendered Date: - Expiry Date: - Cancelled Date: - Status: Modified Site Name: Bran Sands Correspondence Address: -</p>
27D	93	S	457023 523671	<p>Site Address: Land/ Premises At, Bran Sands, Redcar, Cleveland, TS6 6UE Type: Other Landfill Site taking Special Waste Size: < 25000 tonnes Environmental Permitting Regulations (Waste) Licence Number: YPP001 EPR reference: EA/EPR/FB3601GS/V002 Operator: York Potash Processing & Ports Limited Waste Management licence No: 60092 Annual Tonnage: 150000.0</p> <p>Issue Date: 24/05/1977 Effective Date: 30/11/2017 Modified: 23/05/2018 Surrendered Date: - Expiry Date: - Cancelled Date: - Status: Modified Site Name: Bran Sands Landfill Correspondence Address: -</p>
28A	127	E	458035 525014	<p>Site Address: Warrenby Depot, Tod Point Road, Redcar, Cleveland, TS10 5AW Type: Household Waste Amenity Site Size: >= 25000 tonnes < 75000 tonnes Environmental Permitting Regulations (Waste) Licence Number: R&C001 EPR reference: EA/EPR/HP3696ZJ/V003 Operator: Redcar & Cleveland Borough Council Waste Management licence No: 66095 Annual Tonnage: 74999.0</p> <p>Issue Date: 11/08/2003 Effective Date: - Modified: 04/11/2010 Surrendered Date: - Expiry Date: - Cancelled Date: - Status: Modified Site Name: Warrenby Depot Correspondence Address: -</p>

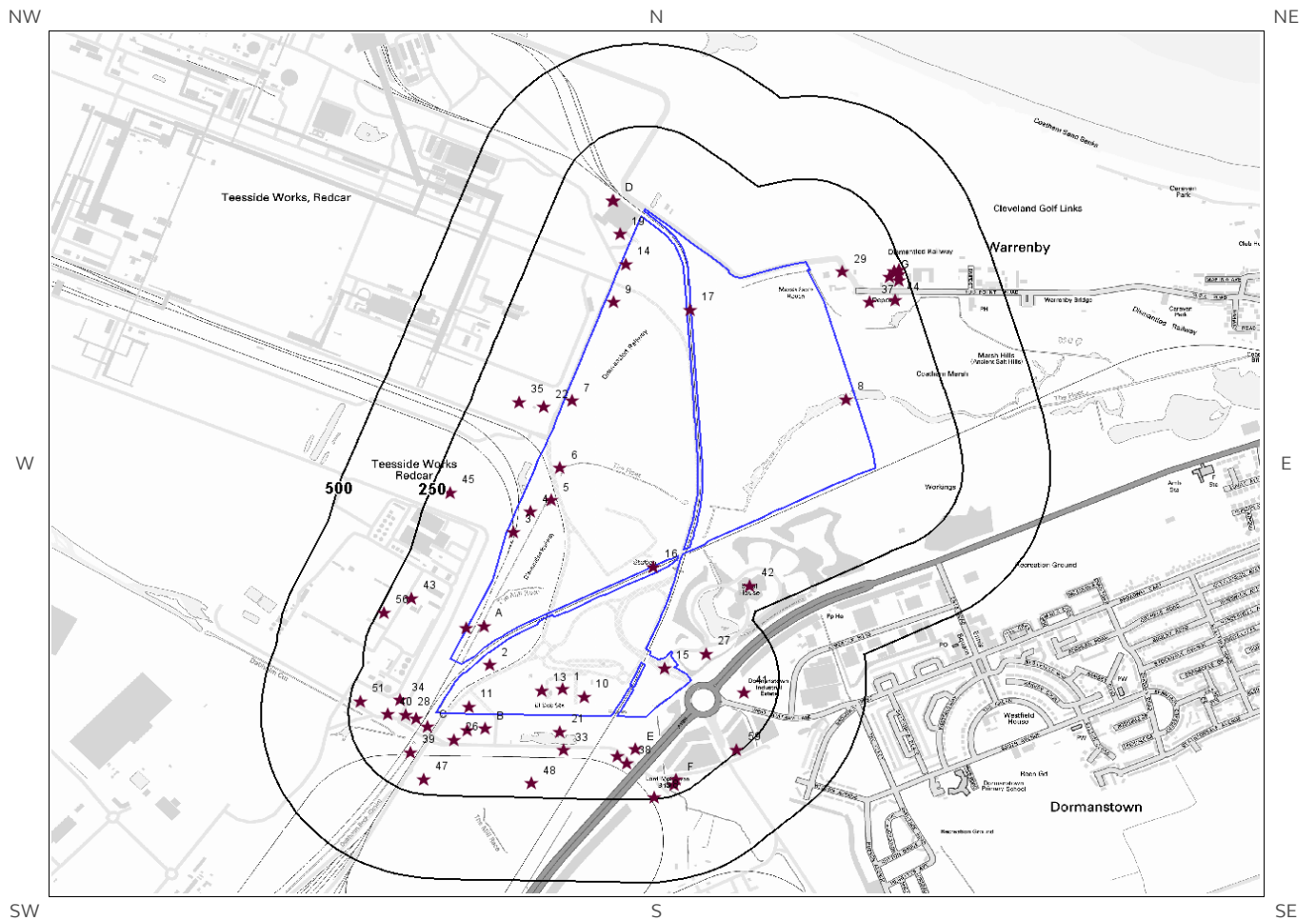
ID	Distance (m)	Direction	NGR	Details	
29A	127	E	458035 525014	<p>Site Address: Warrenby Waste Transfer Station, Tod Point Road, Warrenby, Redcar, Cleveland, TS10 5AW</p> <p>Type: 75kte HCI Waste TS + asbestos</p> <p>Size: >= 25000 tonnes < 75000 tonnes</p> <p>Environmental Permitting Regulations (Waste) Licence Number: R&C001</p> <p>EPR reference: EA/EPR/HP3696ZJ/V007</p> <p>Operator: Redcar & Cleveland Borough Council</p> <p>Waste Management licence No: 66095</p> <p>Annual Tonnage: 44999.0</p>	<p>Issue Date: 11/08/2003</p> <p>Effective Date: -</p> <p>Modified: 11/07/2017</p> <p>Surrendered Date: -</p> <p>Expiry Date: -</p> <p>Cancelled Date: -</p> <p>Status: Modified</p> <p>Site Name: Warrenby Waste Transfer Station</p> <p>Correspondence Address: -</p>
30A	127	E	458035 525014	<p>Site Address: Warrenby Waste Transfer Station, Tod Point Road, Warrenby, Redcar, Cleveland, TS10 5AW</p> <p>Type: 75kte HCI Waste TS + asbestos</p> <p>Size: < 25000 tonnes</p> <p>Environmental Permitting Regulations (Waste) Licence Number: R&C001</p> <p>EPR reference: EA/EPR/HP3696ZJ/V007</p> <p>Operator: Redcar & Cleveland Borough Council</p> <p>Waste Management licence No: 66095</p> <p>Annual Tonnage: 44999.0</p>	<p>Issue Date: 11/08/2003</p> <p>Effective Date: -</p> <p>Modified: 11/07/2017</p> <p>Surrendered Date: -</p> <p>Expiry Date: -</p> <p>Cancelled Date: -</p> <p>Status: Modified</p> <p>Site Name: Warrenby Waste Transfer Station</p> <p>Correspondence Address: -</p>
31B	177	E	458070 525068	<p>Site Address: Land/ Premises At, Tod Point Road, Warrenby, Redcar, Cleveland, TS10 5AX</p> <p>Type: Metal Recycling Site (Vehicle Dismantler)</p> <p>Size: < 25000 tonnes</p> <p>Environmental Permitting Regulations (Waste) Licence Number: ALP001</p> <p>EPR reference: EA/EPR/TP3890ZS/A001</p> <p>Operator: Alpha Car Imports</p> <p>Waste Management licence No: 60145</p> <p>Annual Tonnage: 4999.0</p>	<p>Issue Date: 25/01/1996</p> <p>Effective Date: -</p> <p>Modified: -</p> <p>Surrendered Date: -</p> <p>Expiry Date: -</p> <p>Cancelled Date: -</p> <p>Status: Issued</p> <p>Site Name: Warrenby, Redcar</p> <p>Correspondence Address: -</p>
32	216	NW	456608 523878	<p>Site Address: Waste Treatment Centre, Bran Sands, Redcar, Cleveland, TS6 6UE</p> <p>Type: Biological Treatment Facility</p> <p>Size: >= 75000 tonnes</p> <p>Environmental Permitting Regulations (Waste) Licence Number: NOR003</p> <p>EPR reference: EA/EPR/TP3490ZA/A001</p> <p>Operator: Northumbrian Water Ltd</p> <p>Waste Management licence No: 60146</p> <p>Annual Tonnage: 8541000.0</p>	<p>Issue Date: 12/09/1997</p> <p>Effective Date: -</p> <p>Modified: -</p> <p>Surrendered Date: -</p> <p>Expiry Date: -</p> <p>Cancelled Date: -</p> <p>Status: To PPC</p> <p>Site Name: Brans Sands Waste Treatment Centre</p> <p>Correspondence Address: -</p>
33E	487	E	458389 525088	<p>Site Address: 1st Choice Skip Hire North East Ltd, Tod Point Road, Redcar, Cleveland, TS10 5AU</p> <p>Type: 75kte HCI Waste Transfer Station</p> <p>Size: < 25000 tonnes</p> <p>Environmental Permitting Regulations (Waste) Licence Number: FIR001</p> <p>EPR reference: EA/EPR/RP3096ZD/V002</p> <p>Operator: 1st Choice Skip Hire North East Limited</p> <p>Waste Management licence No: 66201</p> <p>Annual Tonnage: 74999.0</p>	<p>Issue Date: 14/09/2006</p> <p>Effective Date: -</p> <p>Modified: 09/08/2012</p> <p>Surrendered Date: -</p> <p>Expiry Date: -</p> <p>Cancelled Date: -</p> <p>Status: Modified</p> <p>Site Name: 1st Choice Skip Hire North East Ltd</p> <p>Correspondence Address: -</p>
34E	487	E	458389 525088	<p>Site Address: Land/premises At, Tod Point Road, Redcar, Cleveland, TS10 5AU</p> <p>Type: Household, Commercial & Industrial Waste T Stn</p> <p>Size: < 25000 tonnes</p> <p>Environmental Permitting Regulations (Waste) Licence Number: FIR001</p> <p>EPR reference: EA/EPR/RP3096ZD/A001</p>	<p>Issue Date: 14/09/2006</p> <p>Effective Date: -</p> <p>Modified: -</p> <p>Surrendered Date: -</p> <p>Expiry Date: -</p> <p>Cancelled Date: -</p> <p>Status: Issued</p> <p>Site Name: 1st Choice Skip Hire North East</p>

ID	Distance (m)	Direction	NGR	Details
				Operator: 1st Choice Skip Hire North East Ltd Waste Management licence No: 66201 Annual Tonnage: 25000.0
				Ltd Correspondence Address: -
35	828	W	456000 524000	Site Address: Teesport Landfill, Off Teesport Road, Teesdock, Nr Grangetown, Middlesbrough, Cleveland, TS6 6UD Type: Use of waste in construction Size: <100,000 tps Size: < 25000 tonnes Environmental Permitting Regulations (Waste) Licence Number: HAL070 EPR reference: EA/EPR/CB3430AN/S002 Operator: Hall Construction Services Ltd Waste Management licence No: 103411 Annual Tonnage: 0.0
				Issue Date: 28/11/2011 Effective Date: - Modified: - Surrendered Date: Jun 7 2016 12:00AM Expiry Date: - Cancelled Date: - Status: Surrendered Site Name: Teesport Landfill Correspondence Address: -
36	913	E	458800 525200	Site Address: Warrenby Depot, Tod Point Road, Redcar, Cleveland, TS10 5AW Type: Household Waste Amenity Site Size: < 25000 tonnes Environmental Permitting Regulations (Waste) Licence Number: R&C001 EPR reference: - Operator: Redcar & Cleveland Borough Council Waste Management licence No: 66095 Annual Tonnage: 0.0
				Issue Date: 11/08/2003 Effective Date: - Modified: - Surrendered Date: - Expiry Date: - Cancelled Date: - Status: Issued Site Name: Warrenby Depot Correspondence Address: Warrenby Depot, Tod Point Road, Redcar, Cleveland, TS10 5AW
Not shown	1066	NW	456695 526095	Site Address: Land Adjacent To Redcar Blast Furnace, Redcar, Cleveland, TS10 5RD Type: Landfill taking Non-Biodegradable Wastes Size: < 25000 tonnes Environmental Permitting Regulations (Waste) Licence Number: BRI012 EPR reference: EA/EPR/WP3990ZG/S002 Operator: British Steel - Teesside Division Waste Management licence No: 60250 Annual Tonnage: 150000.0
				Issue Date: 11/12/1979 Effective Date: - Modified: - Surrendered Date: Apr 13 1997 12:00AM Expiry Date: - Cancelled Date: - Status: Surrendered Site Name: Warrenby Correspondence Address: -
Not shown	1066	NW	456695 526095	Site Address: Land Adjacent To Redcar Blast Furnace, Redcar, Cleveland, TS10 5RD Type: Landfill taking Non-Biodegradable Wastes Size: < 25000 tonnes Environmental Permitting Regulations (Waste) Licence Number: BRI012 EPR reference: EA/EPR/WP3990ZG/S002 Operator: British Steel - Teesside Division Waste Management licence No: 60250 Annual Tonnage: 150000.0
				Issue Date: 11/12/1979 Effective Date: - Modified: - Surrendered Date: Apr 13 1997 12:00AM Expiry Date: - Cancelled Date: - Status: Surrendered Site Name: Warrenby Correspondence Address: -
Not shown	1066	NW	456695 526095	Site Address: Land Adjacent To Redcar Blast Furnace, Redcar, Cleveland, TS10 5RD Type: Landfill taking Non-Biodegradable Wastes Size: Unknown Environmental Permitting Regulations (Waste) Licence Number: BRI012 EPR reference: - Operator: British Steel - Teesside Division Waste Management licence No: 60250 Annual Tonnage: 0.0
				Issue Date: 11/12/1979 Effective Date: - Modified: - Surrendered Date: 13/04/1997 Expiry Date: - Cancelled Date: - Status: Surrendered Site Name: Warrenby Correspondence Address: Steel House, Redcar, Cleveland, TS10 5RD
40	1125	NW	455866 524505	Site Address: - Type: Other Landfill Site taking Special
				Issue Date: 24/05/1977 Effective Date: -

ID	Distance (m)	Direction	NGR	Details
				<p>Waste Size: >= 75000 tonnes Environmental Permitting Regulations (Waste) Licence Number: ICI002 EPR reference: - Operator: I C I Chemicals & Polymers Ltd Waste Management licence No: 60092 Annual Tonnage: 150000.0</p> <p>Modified: 05/06/2002 Surrendered Date: - Expiry Date: - Cancelled Date: - Status: Modified Site Name: Bran Sands Correspondence Address: Room C215, Wilton Centre, Wilton, Redcar, TS10 4RF</p>
41	1182	NW	455800 524500	<p>Site Address: Bran Sands, Wilton Works, Middlesbrough, Cleveland, TS6 6UE Type: Material Recycling Treatment Facility Size: >= 75000 tonnes Environmental Permitting Regulations (Waste) Licence Number: IMP003 EPR reference: EA/EPR/AP3091LL/S002 Operator: Impetus Waste Management Ltd Waste Management licence No: 66183 Annual Tonnage: 0.0</p> <p>Issue Date: 28/12/2005 Effective Date: - Modified: - Surrendered Date: Nov 3 2008 12:00AM Expiry Date: - Cancelled Date: - Status: Surrendered Site Name: Bran Sands Recycling Centre Correspondence Address: -</p>
42F	1206	NW	456300 525800	<p>Site Address: Redcar, Cleveland, TS10 5NT Type: Industrial Waste Landfill (Factory curtilage) Size: < 25000 tonnes Environmental Permitting Regulations (Waste) Licence Number: BRI002 EPR reference: EA/EPR/RP3793NV/A001 Operator: British Steel Corporation Waste Management licence No: 68638 Annual Tonnage: 75000.0</p> <p>Issue Date: 19/07/1993 Effective Date: - Modified: - Surrendered Date: - Expiry Date: 01/04/1996 Cancelled Date: - Status: Expired Site Name: Blast Furnace Plant, B S C Redcar Works Complex Correspondence Address: -</p>
43F	1206	NW	456300 525800	<p>Site Address: Redcar, Cleveland, TS10 5NT Type: Industrial Waste Landfill (Factory curtilage) Size: Unknown Environmental Permitting Regulations (Waste) Licence Number: BRI002 EPR reference: - Operator: British Steel Corporation Waste Management licence No: 68638 Annual Tonnage: 0.0</p> <p>Issue Date: 19/07/1993 Effective Date: - Modified: - Surrendered Date: - Expiry Date: 01/04/1996 Cancelled Date: - Status: Expired Site Name: Blast Furnace Plant, Bsc Redcar Works Complex Correspondence Address: Steel House, Redcar, Cleveland, TS10 5QW</p>
44	1244	E	459139 525225	<p>Site Address: Cleveland Golf Club, Majuba Road, Redcar, Cleveland, TS10 5BJ Type: Deposit of waste to land as a recovery operation Size: < 25000 tonnes Environmental Permitting Regulations (Waste) Licence Number: CLE106 EPR reference: EA/EPR/KB3533RQ/A001 Operator: Ms M S M Birt, Mr F Spenceley & Mr F J Fensom Waste Management licence No: 104632 Annual Tonnage: 89999.0</p> <p>Issue Date: 22/10/2012 Effective Date: - Modified: - Surrendered Date: - Expiry Date: - Cancelled Date: - Status: Issued Site Name: Cleveland Golf Club Correspondence Address: -</p>
45G	1426	W	455809 525172	<p>Site Address: Teeside Integrated Iron And Steelworks, Redcar, Cleveland, TS10 5QW Type: Metal Recycling Site (mixed MRS's) Size: < 25000 tonnes Environmental Permitting Regulations (Waste) Licence Number: RED001 EPR reference: EA/EPR/QP3338HU/V005 Operator: Redcar Bulk Terminal Limited Waste Management licence No: 403426 Annual Tonnage: 150000.0</p> <p>Issue Date: 01/07/2016 Effective Date: - Modified: 28/08/2018 Surrendered Date: - Expiry Date: - Cancelled Date: - Status: Modified Site Name: Teeside Integrated Iron And Steelworks Correspondence Address: -</p>
Not shown	1442	SE	458100 522500	<p>Site Address: Wilton International, Off Trunk Road, Middlesbrough, Cleveland,</p> <p>Issue Date: 06/09/2011 Effective Date: -</p>

ID	Distance (m)	Direction	NGR	Details
				<p>TS10 4YA Type: Treatment of waste wood <75000 tps Size: < 25000 tonnes Environmental Permitting Regulations (Waste) Licence Number: HWR002 EPR reference: EA/EPR/BB3432RH/S003 Operator: Hadfield Wood Recyclers Limited Waste Management licence No: 103230 Annual Tonnage: 0.0</p> <p>Modified: - Surrendered Date: Sep 26 2017 12:00AM Expiry Date: - Cancelled Date: - Status: Surrendered Site Name: Wilton International Correspondence Address: -</p>
47G	1464	W	455783 525209	<p>Site Address: Redcar Bulk Terminal, Redcar, Cleveland, TS10 5QW Type: Metal Recycling Site (mixed MRS's) Size: >= 25000 tonnes < 75000 tonnes Environmental Permitting Regulations (Waste) Licence Number: RED001 EPR reference: EA/EPR/QP3338HU/V004 Operator: Redcar Bulk Terminal Limited Waste Management licence No: 403426 Annual Tonnage: 69999.0</p> <p>Issue Date: 01/07/2016 Effective Date: - Modified: - Surrendered Date: - Expiry Date: - Cancelled Date: - Status: Issued Site Name: Teeside Integrated Iron And Steelworks Correspondence Address: -</p>

4. Current Land Use Map



© Crown copyright and database rights 2019.
Ordnance Survey licence 100035207.

-  Site Outline
-  Current Industrial Sites
-  Electricity Transmission Cables
-  Search Buffers (m)
-  Petrol & Fuel Sites
-  Gas Transmission Pipelines

4. Current Land Uses

4.1 Current Industrial Data

Records of potentially contaminative industrial sites within 250m of the study site:

59

The following records are represented as points on the Current Land Uses map.

ID	Distance (m)	Direction	Company	NGR	Address	Activity	Category
1	0	On Site	Electricity Sub Station	457156 523842	North Yorkshire, TS6	Electrical Features	Infrastructure and Facilities
2	0	On Site	Teesside Works, Redcar	456947 523915	North Yorkshire, TS6	Unspecified Works Or Factories	Industrial Features
3	0	On Site	Pipe Gantry	457015 524316	North Yorkshire, TS6	Travelling Cranes and Gantries	Industrial Features
4	0	On Site	Pipelines	457064 524378	North Yorkshire, TS6	Pipelines	Industrial Features
5	0	On Site	Pipeline	457123 524412	North Yorkshire, TS6	Pipelines	Industrial Features
6	0	On Site	Pipe Gantry	457149 524510	North Yorkshire, TS6	Travelling Cranes and Gantries	Industrial Features
7	0	On Site	Pipe Gantry	457183 524712	North Yorkshire, TS6	Travelling Cranes and Gantries	Industrial Features
8	0	On Site	Pipe Gantry	457966 524717	North Yorkshire, TS10	Travelling Cranes and Gantries	Industrial Features
9	0	On Site	Pipe Gantry	457301 525010	North Yorkshire, TS10	Travelling Cranes and Gantries	Industrial Features
10	0	On Site	Electricity Sub Station	457217 523820	North Yorkshire, TS6	Electrical Features	Infrastructure and Facilities
11	0	On Site	Pylon	456888 523790	North Yorkshire, TS6	Electrical Features	Infrastructure and Facilities
12A	0	On Site	Teesside Works Redcar	456931 524033	North Yorkshire, TS6	Unspecified Works Or Factories	Industrial Features
13	0	On Site	Pylon	457096 523838	North Yorkshire, TS6	Electrical Features	Infrastructure and Facilities
14	0	On Site	Pylon	457336 525124	North Yorkshire, TS10	Electrical Features	Infrastructure and Facilities
15	0	On Site	British Steel	457446 523905	Lackenby Works, Middlesbrough, North Yorkshire, TS6 7RP	Metals Manufacturers, Fabricators and Stockholders	Industrial Products
16	1	SE	British Steel Redcar Rail Station	457415 524211	North Yorkshire, TS6	Railway Stations, Junctions and Halts	Public Transport, Stations and Infrastructure
17	4	W	Pipe Gantry	457520 524987	North Yorkshire, TS10	Travelling Cranes and Gantries	Industrial Features
18A	4	NW	Pipeline	456880 524026	North Yorkshire, TS6	Pipelines	Industrial Features

ID	Distance (m)	Direction	Company	NGR	Address	Activity	Category
19	39	W	Electricity Sub Station	457320 525215	North Yorkshire, TS10	Electrical Features	Infrastructure and Facilities
20B	42	S	Pipelines	456935 523724	North Yorkshire, TS6	Pipelines	Industrial Features
21	48	S	Pipeline	457148 523714	North Yorkshire, TS6	Pipelines	Industrial Features
22	48	W	Pylon	457103 524693	North Yorkshire, TS6	Electrical Features	Infrastructure and Facilities
23C	48	SW	Pipelines	456770 523729	North Yorkshire, TS6	Pipelines	Industrial Features
24B	49	S	Pipe Gantry	456883 523718	North Yorkshire, TS6	Travelling Cranes and Gantries	Industrial Features
25C	59	W	Pipe Gantry	456738 523753	North Yorkshire, TS6	Travelling Cranes and Gantries	Industrial Features
26	78	S	Pipe Gantry	456845 523690	North Yorkshire, TS6	Travelling Cranes and Gantries	Industrial Features
27	84	NE	Teesside Works Redcar	457567 523949	North Yorkshire, TS6	Unspecified Works Or Factories	Industrial Features
28	87	W	Pipe Gantry	456708 523765	North Yorkshire, TS6	Travelling Cranes and Gantries	Industrial Features
29	88	NE	Briggs Plant Sales	457956 525102	Tod Point Road, Redcar, North Yorkshire, TS10 5BE	Construction Plant	Construction Services
30D	93	W	Tank	457303 525317	North Yorkshire, TS10	Tanks (Generic)	Industrial Features
31D	95	W	Tank	457300 525315	North Yorkshire, TS10	Tanks (Generic)	Industrial Features
32E	97	S	Pipe Gantry	457364 523661	North Yorkshire, TS6	Travelling Cranes and Gantries	Industrial Features
33	102	S	Pipelines	457160 523659	North Yorkshire, TS6	Pipelines	Industrial Features
34	111	W	Pipe Gantry	456691 523810	North Yorkshire, TS6	Travelling Cranes and Gantries	Industrial Features
35	118	NW	Conveyor	457033 524709	North Yorkshire, TS6	Conveyors	Industrial Features
36E	120	S	Tank	457314 523639	North Yorkshire, TS6	Tanks (Generic)	Industrial Features
37	126	E	Recycling Centre	458035 525010	North Yorkshire, TS10	Recycling Centres	Infrastructure and Facilities
38	138	S	Pipe Gantry	457340 523620	North Yorkshire, TS6	Travelling Cranes and Gantries	Industrial Features
39	139	SW	Pipe Gantry	456721 523652	North Yorkshire, TS6	Travelling Cranes and Gantries	Industrial Features
40	140	W	Pipe Gantry	456655 523767	North Yorkshire, TS6	Travelling Cranes and Gantries	Industrial Features
41	154	E	Electricity Sub Station	457676 523832	North Yorkshire, TS10	Electrical Features	Infrastructure and Facilities
42	170	SE	S S I UK	457691 524153	Steel House, Redcar, North Yorkshire, TS10 5QW	Metals Manufacturers, Fabricators and Stockholders	Industrial Products
43	183	NW	Pipe Gantry	456725 524116	North Yorkshire, TS6	Travelling Cranes and Gantries	Industrial Features
44	197	E	Depot	458107 525017	North Yorkshire, TS10	Container and Storage	Transport, Storage and Delivery

ID	Distance (m)	Direction	Company	NGR	Address	Activity	Category
45	198	W	Teesside Works Redcar	456834 524436	North Yorkshire, TS6	Unspecified Works Or Factories	Industrial Features
46G	202	E	Scrap Yard	458090 525085	North Yorkshire, TS10	Scrap Metal Merchants	Recycling Services
47	202	S	Pylon	456758 523571	North Yorkshire, TS6	Electrical Features	Infrastructure and Facilities
48	204	S	Teesside Works Lackenby	457066 523559	North Yorkshire, TS6	Unspecified Works Or Factories	Industrial Features
49F	205	SE	Wilton Works	457479 523570	North Yorkshire, TS10	Unspecified Works Or Factories	Industrial Features
50F	218	S	Pipe Gantry	457474 523554	North Yorkshire, TS10	Travelling Cranes and Gantries	Industrial Features
51	220	W	Pipelines	456578 523806	North Yorkshire, TS6	Pipelines	Industrial Features
52G	221	NE	Alpha Car Imports LLP	458103 525102	Tod Point Road, Redcar, North Yorkshire, TS10 5BA	Scrap Metal Merchants	Recycling Services
53G	221	NE	Alpha Tyres	458104 525102	Tod Point Road, Redcar, North Yorkshire, TS10 5BA	Vehicle Parts and Accessories	Motoring
54G	224	E	L R S Garage Services	458117 525075	Unit 5, Redcar, North Yorkshire, TS10 5AX	Vehicle Repair, Testing and Servicing	Repair and Servicing
55G	230	E	Tod Point Motors	458117 525093	Unit 9, Teal Court, Redcar, North Yorkshire, TS10 5AX	Vehicle Repair, Testing and Servicing	Repair and Servicing
56	235	NW	Sewage Works	456645 524073	North Yorkshire, TS6	Waste Storage, Processing and Disposal	Infrastructure and Facilities
57G	237	NE	N K Recovery	458118 525108	Unit 11, Teal Court, Redcar, North Yorkshire, TS10 5AX	Vehicle Breakdown and Recovery Services	Personal, Consumer and Other Services
58	241	S	Pipe Gantry	457419 523517	North Yorkshire, TS10	Travelling Cranes and Gantries	Industrial Features
59	242	SE	Wilton Works	457654 523660	North Yorkshire, TS10	Unspecified Works Or Factories	Industrial Features

4.2 Petrol and Fuel Sites

Records of petrol or fuel sites within 500m of the study site:

0

Database searched and no data found.

4.3 National Grid High Voltage Underground Electricity Transmission Cables

This dataset identifies the high voltage electricity transmission lines running between generating power plants and electricity substations. The dataset does not include the electricity distribution network (smaller, lower voltage cables distributing power from substations to the local user network). This information has been extracted from databases held by National Grid and is provided for information only with no guarantee as to its completeness or accuracy. National Grid do not offer any warranty as to the accuracy of the available data and are excluded from any liability for any such inaccuracies or errors.

Records of National Grid high voltage underground electricity transmission cables within 500m of the study site: 0

Database searched and no data found.

4.4 National Grid High Pressure Gas Transmission Pipelines

This dataset identifies high-pressure, large diameter pipelines which carry gas between gas terminals, power stations, compressors and storage facilities. The dataset does not include the Local Transmission System (LTS) which supplies gas directly into homes and businesses. This information has been extracted from databases held by National Grid and is provided for information only with no guarantee as to its completeness or accuracy. National Grid do not offer any warranty as to the accuracy of the available data and are excluded from any liability for any such inaccuracies or errors.

Records of National Grid high pressure gas transmission pipelines within 500m of the study site: 0

Database searched and no data found.

5. Geology

5.1 Artificial Ground and Made Ground

The database has been searched on site, including a 50m buffer.

Lex Code	Description	Rock Type
MGR-ARTDP	MADE GROUND (UNDIVIDED)	ARTIFICIAL DEPOSIT

5.2 Superficial Ground and Drift Geology

The database has been searched on site, including a 50m buffer.

Lex Code	Description	Rock Type
GLLDD-XCZ	GLACIOLACUSTRINE DEPOSITS, DEVENSIAN	CLAY AND SILT
TFD-XSZ	TIDAL FLAT DEPOSITS	SAND AND SILT
BSA-S	BLOWN SAND	SAND
TFD-XSZ	TIDAL FLAT DEPOSITS	SAND AND SILT

5.3 Bedrock and Solid Geology

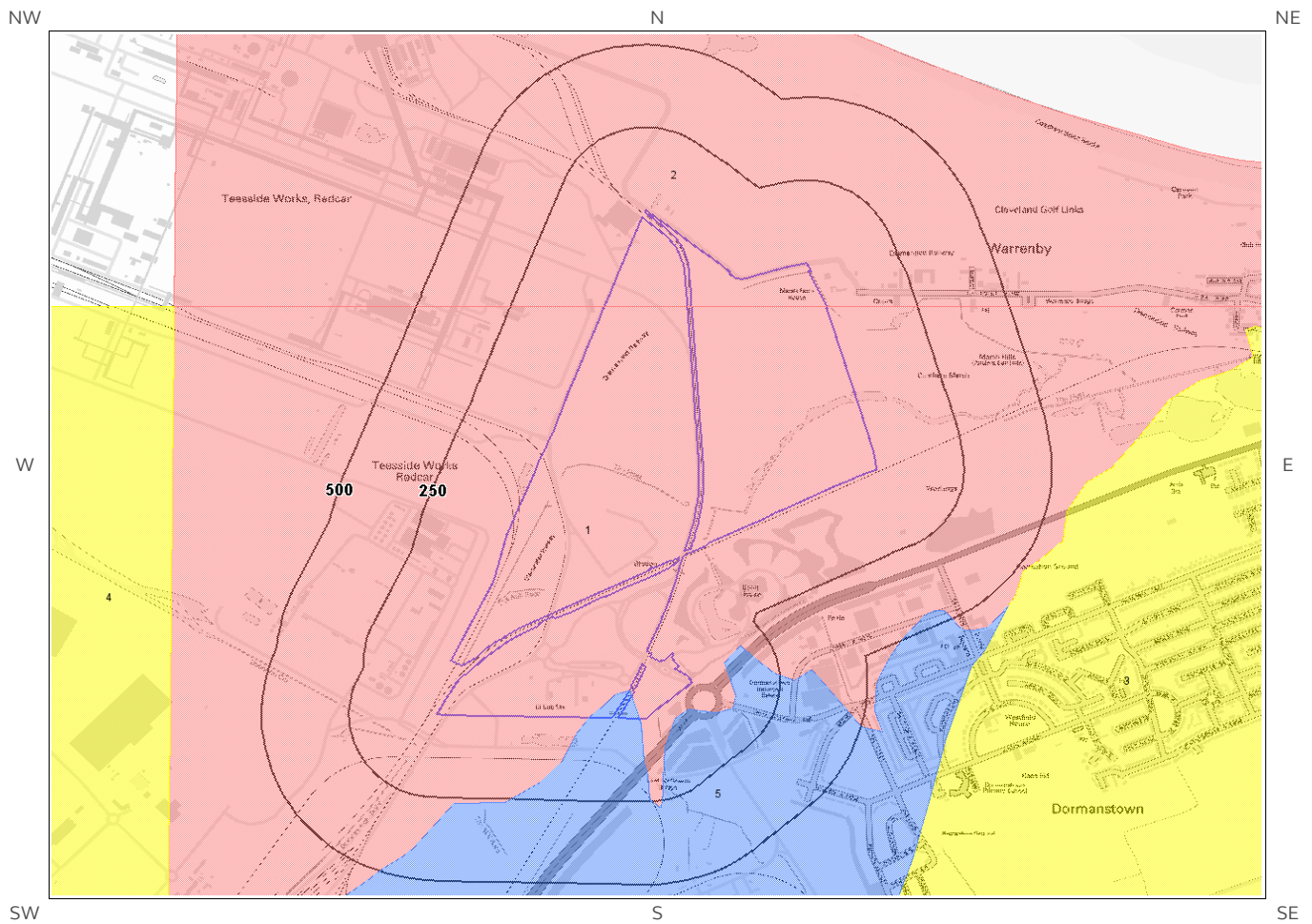
The database has been searched on site, including a 50m buffer.

Lex Code	Description	Rock Type
RMU-MDST	REDCAR MUDSTONE FORMATION	MUDSTONE

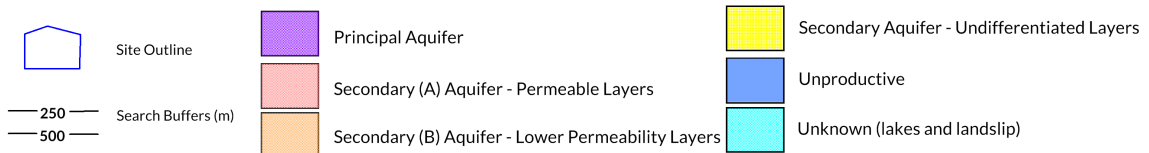
(Derived from the BGS 1:50,000 Digital Geological Map of Great Britain)

6 Hydrogeology and Hydrology

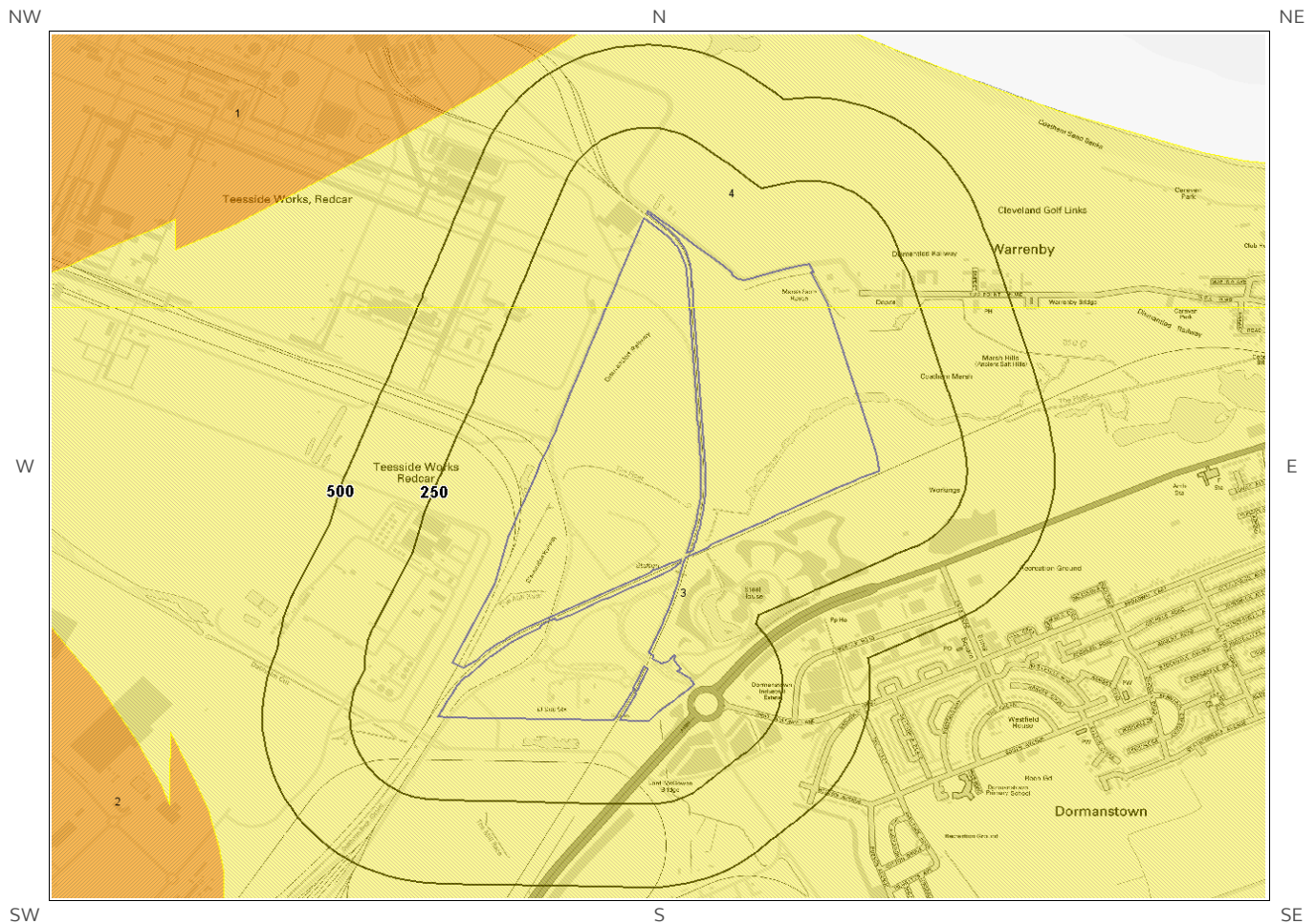
6a. Aquifer Within Superficial Geology



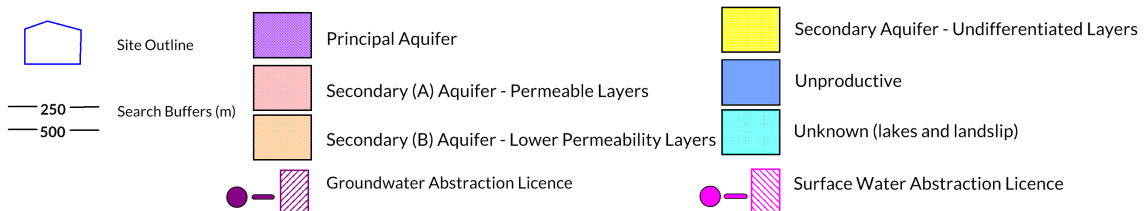
© Crown copyright and database rights 2019
Ordnance Survey licence 100035207.



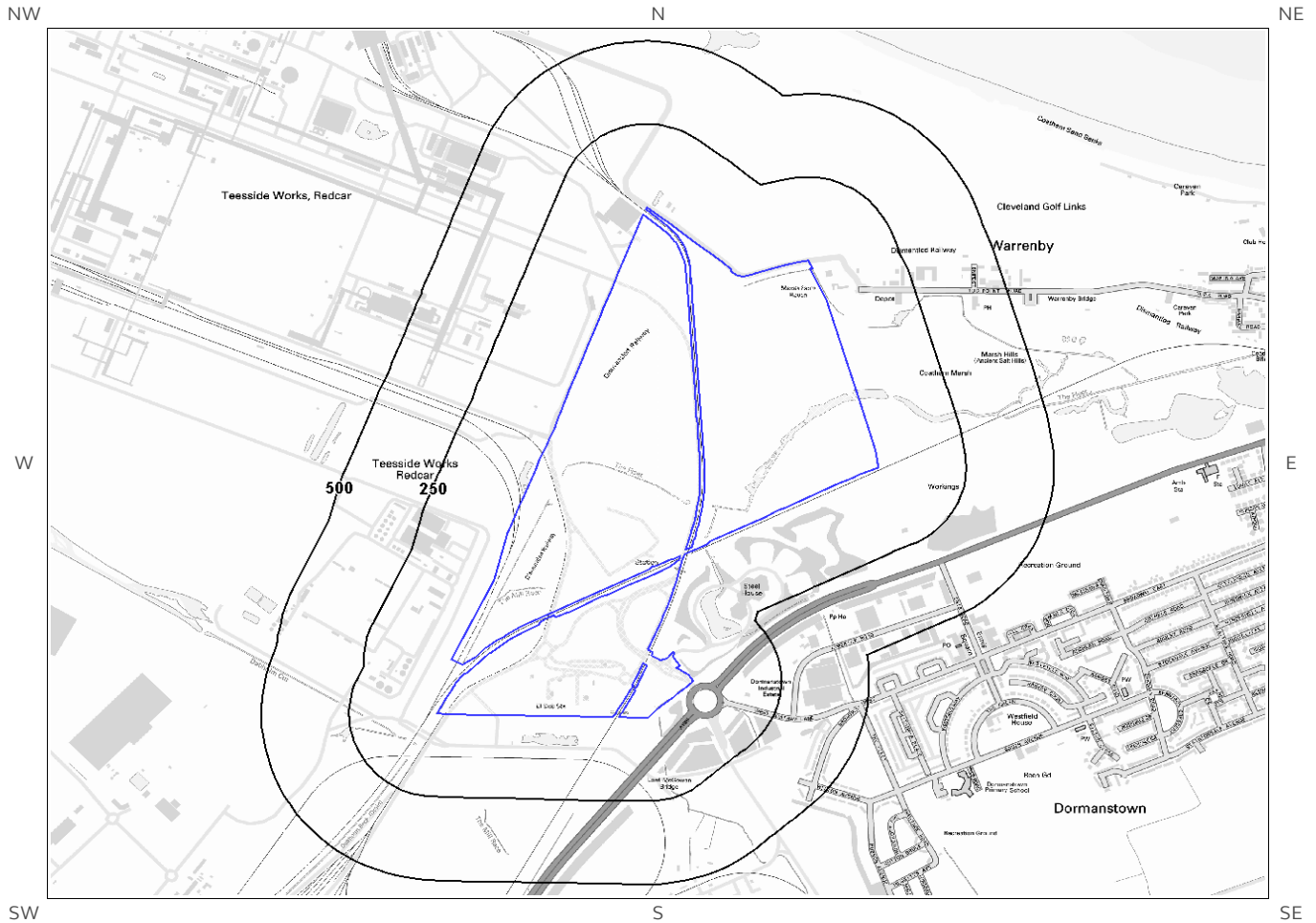
6b. Aquifer Within Bedrock Geology and Abstraction Licences



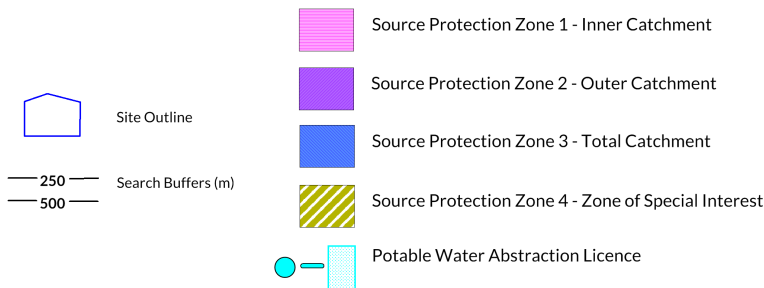
© Crown copyright and database rights 2019
Ordnance Survey licence 100035207.



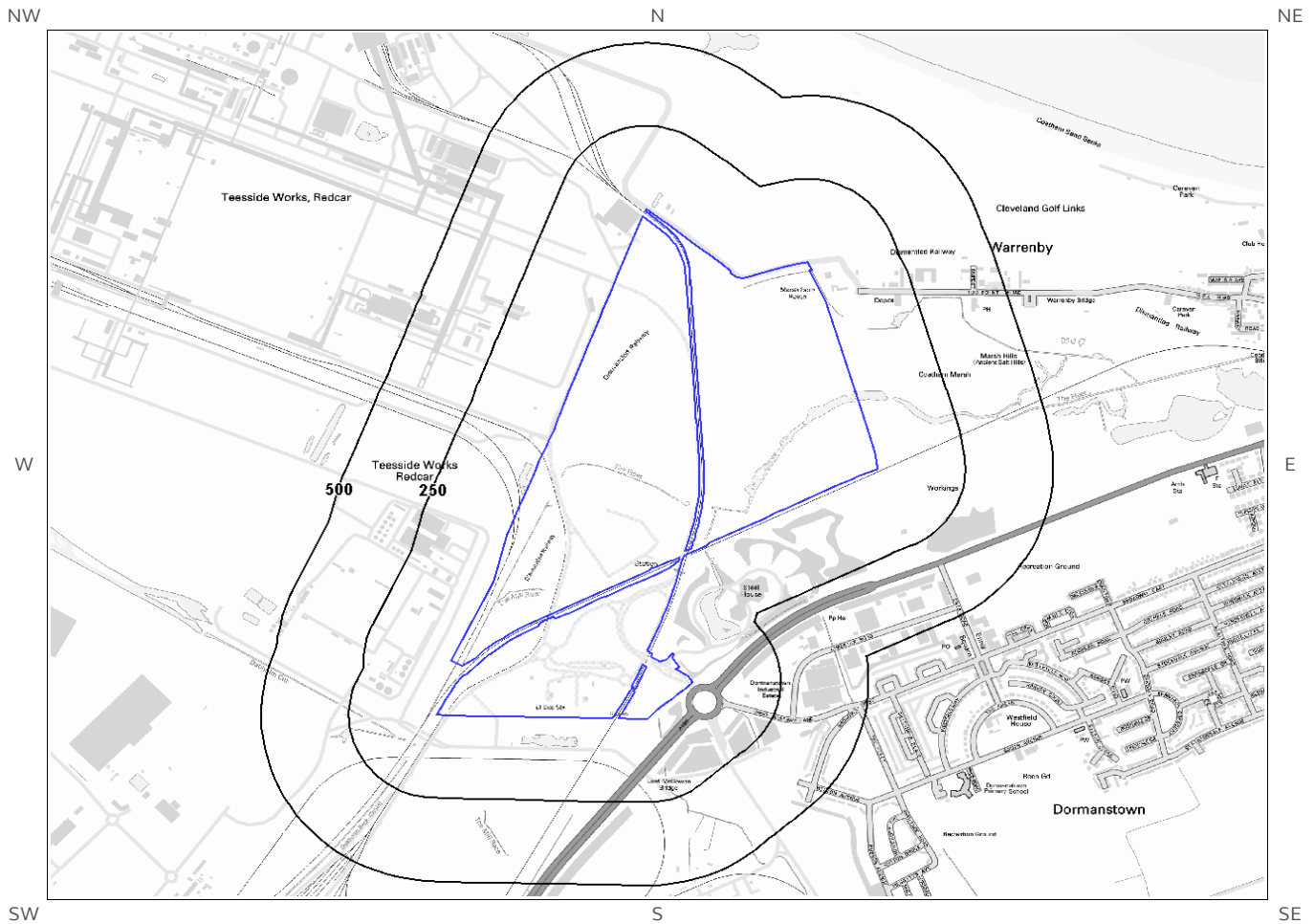
6c. Hydrogeology – Source Protection Zones and Potable Water Abstraction Licences



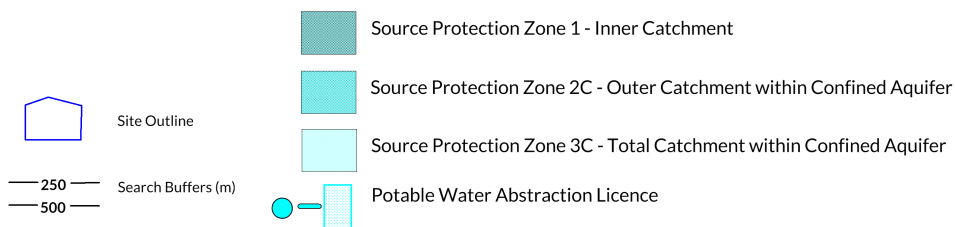
© Crown copyright and database rights 2019
Ordnance Survey licence 100035207.



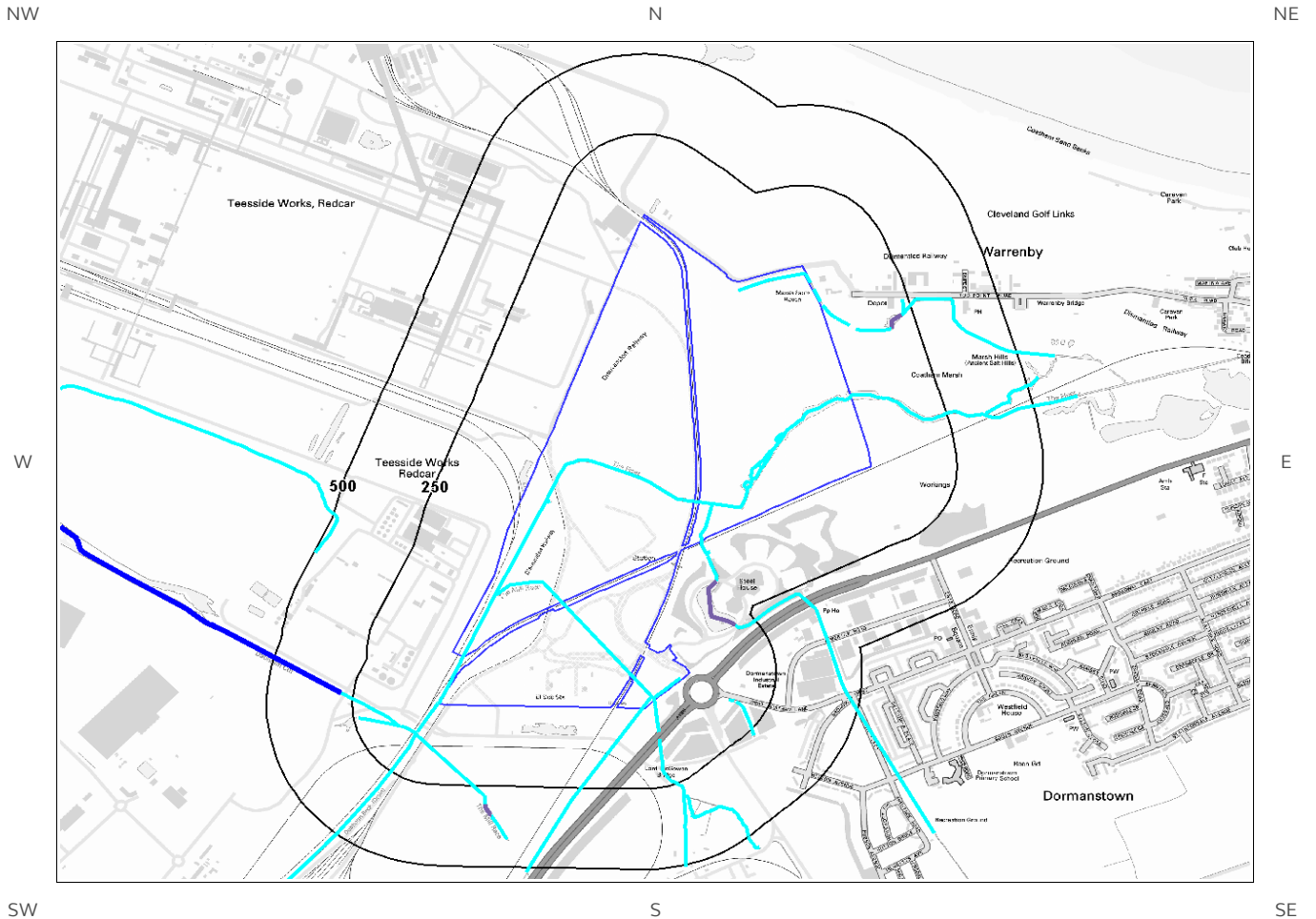
6d. Hydrogeology – Source Protection Zones within confined aquifer



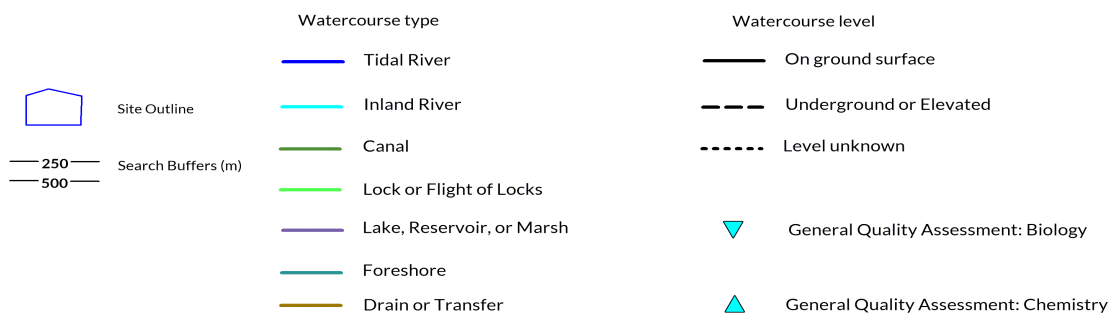
© Crown copyright and database rights 2019
Ordnance Survey licence 100035207.



6e. Hydrology – Watercourse Network and River Quality



© Crown copyright and database rights 2019.
Ordnance Survey licence 100035207.



6. Hydrogeology and Hydrology

6.1 Aquifer within Superficial Deposits

Records of strata classification within the superficial geology at or in proximity to the property Yes

From 1 April 2010, the Environment Agency/Natural Resources Wales's Groundwater Protection Policy has been using aquifer designations consistent with the Water Framework Directive. For further details on the designation and interpretation of this information, please refer to the Groundsure Enviro Insight User Guide.

The following aquifer records are shown on the Aquifer within Superficial Geology Map (6a):

ID	Distance (m)	Direction	Designation	Description
1	0	On Site	Secondary A	Permeable layers capable of supporting water supplies at a local rather than strategic scale, and in some cases forming an important source of base flow to rivers. These are generally aquifers formerly classified as minor aquifers
2	0	On Site	Secondary A	Permeable layers capable of supporting water supplies at a local rather than strategic scale, and in some cases forming an important source of base flow to rivers. These are generally aquifers formerly classified as minor aquifers
5	0	On Site	Unproductive	These are rock layers or drift deposits with low permeability that have negligible significance for water supply or river base flow

6.2 Aquifer within Bedrock Deposits

Records of strata classification within the bedrock geology at or in proximity to the property Yes

From 1 April 2010, the Environment Agency/Natural Resources Wales's Groundwater Protection Policy has been using aquifer designations consistent with the Water Framework Directive. For further details on the designation and interpretation of this information, please refer to the Groundsure Enviro Insight User Guide.

The following aquifer records are shown on the Aquifer within Bedrock Geology Map (6b):

ID	Distance (m)	Direction	Designation	Description
3	0	On Site	Secondary (undifferentiated)	Assigned where it is not possible to attribute either category A or B to a rock type. In general these layers have previously been designated as both minor and non-aquifer in different locations due to the variable characteristics of the rock type
4	0	On Site	Secondary (undifferentiated)	Assigned where it is not possible to attribute either category A or B to a rock type. In general these layers have previously been designated as both minor and non-aquifer in different locations due to the variable characteristics of the rock type

6.3 Groundwater Abstraction Licences

Groundwater Abstraction Licences within 2000m of the study site None identified

Database searched and no data found.

6.4 Surface Water Abstraction Licences

Surface Water Abstraction Licences within 2000m of the study site None identified

Database searched and no data found.

6.5 Potable Water Abstraction Licences

Potable Water Abstraction Licences within 2000m of the study site None identified

Database searched and no data found.

6.6 Source Protection Zones

Source Protection Zones within 500m of the study site None identified

Database searched and no data found.

6.7 Source Protection Zones within Confined Aquifer

Source Protection Zones within the Confined Aquifer within 500m of the study site None identified

Historically, Source Protection Zone maps have been focused on regulation of activities which occur at or near the ground surface, such as prevention of point source pollution and bacterial contamination of water supplies. Sources in confined aquifers were often considered to be protected from these surface pressures due to the presence of a low permeability confining layer (e.g. glacial till, clay). The increased interest in subsurface activities such as onshore oil and gas exploration, ground source heating and cooling requires protection zones for confined sources to be marked on SPZ maps where this has not already been done.

Database searched and no data found.

6.8 Groundwater Vulnerability and Soil Leaching Potential

Environment Agency/Natural Resources Wales information on groundwater vulnerability and soil leaching potential within 500m of the study site Identified

Distance (m)	Direction	Classification	Soil Vulnerability Category	Description
0	On Site	Minor Aquifer/High Leaching Potential	HU	Soil information for urban areas and restored mineral workings. These soils are therefore assumed to be highly permeable in the absence of site-specific information.
45	NE	Minor Aquifer/High Leaching Potential	H2	Deep, permeable, coarse textured soils which readily transmit a wide range of pollutants because of their rapid drainage and low attenuation potential.
45	NE	Minor Aquifer/Low Leaching Potential	L	Soils in which pollutants are unlikely to penetrate the soil layer because either water movement is largely horizontal, or they have the ability to attenuate diffuse pollutants.

6.9 River Quality

Environment Agency/Natural Resources Wales information on river quality within 1500m of the study site None identified

6.9.1 Biological Quality:

Database searched and no data found.

6.9.2 Chemical Quality:

Database searched and no data found.

6.10 Ordnance Survey MasterMap Water Network

Ordnance Survey MasterMap Water Network entries within 500m of the study site

This watercourse information is provided by Ordnance Survey MasterMap Water Network. The data provides a detailed centre line following the curve of the waterway precisely, so all distances provided in the report should be understood as measurements to the centreline rather than a measurement to the nearest point of the watercourse. Underground watercourses are inferred from entry and exit points so caution is advised in using these to indicate precise locations of underground watercourses when planning site investigation and development.

The following Ordnance Survey MasterMap Water Network records are represented on the Hydrology Map (6e):

ID	Distance/ Direction	Name	Type of Watercourse	Additional Details
1	0 On Site	The Mill Race	Inland river not influenced by normal tidal action.	Catchment Area: Tees Relationship to Ground Level: On ground surface Permanence: Watercourse contains water year round (in normal conditions) Average Width in Watercourse Section (m): 2.7
2	0 On Site	The Mill Race	Inland river not influenced by normal tidal action.	Catchment Area: Tees Relationship to Ground Level: On ground surface Permanence: Watercourse contains water year round (in normal conditions) Average Width in Watercourse Section (m): 2.7
3	0 On Site	-	Inland river not influenced by normal tidal action.	Catchment Area: Tees Relationship to Ground Level: On ground surface Permanence: Watercourse contains water year round (in normal conditions) Average Width in Watercourse Section (m): Not Provided
4	0 On Site	-	Inland river not influenced by normal tidal action.	Catchment Area: Tees Relationship to Ground Level: On ground surface Permanence: Watercourse contains water year round (in normal conditions) Average Width in Watercourse Section (m): 1.8
5	0 On Site	-	Inland river not influenced by normal tidal action.	Catchment Area: Tees Relationship to Ground Level: Underground Permanence: Watercourse contains water year round (in normal conditions) Average Width in Watercourse Section (m): Not Provided
6	0 On Site	-	Inland river not influenced by normal tidal action.	Catchment Area: Tees Relationship to Ground Level: On ground surface Permanence: Watercourse contains water year round (in normal conditions) Average Width in Watercourse Section (m): 1.0
7	0 On Site	The Fleet	Inland river not influenced by normal tidal action.	Catchment Area: Tees Relationship to Ground Level: On ground surface Permanence: Watercourse contains water year round (in normal conditions) Average Width in Watercourse Section (m): 1.6
8	0 On Site	The Mill Race	Inland river not influenced by normal tidal action.	Catchment Area: Tees Relationship to Ground Level: On ground surface Permanence: Watercourse contains water year round (in normal conditions) Average Width in Watercourse Section (m): Not Provided
9	0 On Site	The Mill Race	Inland river not influenced by normal tidal action.	Catchment Area: Tees Relationship to Ground Level: On ground surface Permanence: Watercourse contains water year round (in normal conditions) Average Width in Watercourse Section (m): 2.1
10	0 On Site	Ash Gill	Inland river not influenced by normal tidal action.	Catchment Area: Tees Relationship to Ground Level: On ground surface Permanence: Watercourse contains water year round (in normal conditions) Average Width in Watercourse Section (m): 3.3
11	0 On Site	The Fleet	Inland river not influenced by normal tidal action.	Catchment Area: Tees Relationship to Ground Level: On ground surface Permanence: Watercourse contains water year round (in normal conditions) Average Width in Watercourse Section (m): 3.4
12	0 On Site	The Fleet	Inland river not influenced by normal tidal action.	Catchment Area: Tees Relationship to Ground Level: On ground surface Permanence: Watercourse contains water year round (in normal conditions)

ID	Distance/ Direction	Name	Type of Watercourse	Additional Details
				Average Width in Watercourse Section (m): 1.6
13	0 On Site	-	Inland river not influenced by normal tidal action.	Catchment Area: Tees Relationship to Ground Level: On ground surface Permanence: Watercourse contains water year round (in normal conditions) Average Width in Watercourse Section (m): 2.2
14	0 On Site	The Fleet	Inland river not influenced by normal tidal action.	Catchment Area: Tees Relationship to Ground Level: On ground surface Permanence: Watercourse contains water year round (in normal conditions) Average Width in Watercourse Section (m): Not Provided
15	0 On Site	The Fleet	Inland river not influenced by normal tidal action.	Catchment Area: Tees Relationship to Ground Level: On ground surface Permanence: Watercourse contains water year round (in normal conditions) Average Width in Watercourse Section (m): 1.6
16	0 On Site	The Fleet	Inland river not influenced by normal tidal action.	Catchment Area: Tees Relationship to Ground Level: On ground surface Permanence: Watercourse contains water year round (in normal conditions) Average Width in Watercourse Section (m): 7.3
17	0 On Site	The Fleet	Inland river not influenced by normal tidal action.	Catchment Area: Tees Relationship to Ground Level: On ground surface Permanence: Watercourse contains water year round (in normal conditions) Average Width in Watercourse Section (m): 8.7
18	0 On Site	The Fleet	Inland river not influenced by normal tidal action.	Catchment Area: Tees Relationship to Ground Level: On ground surface Permanence: Watercourse contains water year round (in normal conditions) Average Width in Watercourse Section (m): 8.7
19	0 On Site	The Fleet	Inland river not influenced by normal tidal action.	Catchment Area: Tees Relationship to Ground Level: On ground surface Permanence: Watercourse contains water year round (in normal conditions) Average Width in Watercourse Section (m): 8.7
20	0 On Site	The Fleet	Inland river not influenced by normal tidal action.	Catchment Area: Tees Relationship to Ground Level: On ground surface Permanence: Watercourse contains water year round (in normal conditions) Average Width in Watercourse Section (m): Not Provided
21	0 On Site	The Fleet	Inland river not influenced by normal tidal action.	Catchment Area: Tees Relationship to Ground Level: On ground surface Permanence: Watercourse contains water year round (in normal conditions) Average Width in Watercourse Section (m): 8.7
22	0 On Site	The Fleet	Inland river not influenced by normal tidal action.	Catchment Area: Tees Relationship to Ground Level: On ground surface Permanence: Watercourse contains water year round (in normal conditions) Average Width in Watercourse Section (m): 8.7
23	0 On Site	The Fleet	Inland river not influenced by normal tidal action.	Catchment Area: Tees Relationship to Ground Level: On ground surface Permanence: Watercourse contains water year round (in normal conditions) Average Width in Watercourse Section (m): 8.7
24	0 On Site	The Fleet	Inland river not influenced by normal tidal action.	Catchment Area: Tees Relationship to Ground Level: On ground surface Permanence: Watercourse contains water year round (in normal conditions) Average Width in Watercourse Section (m): 5.8

ID	Distance/ Direction	Name	Type of Watercourse	Additional Details
25	0 On Site	The Fleet	Inland river not influenced by normal tidal action.	Catchment Area: Tees Relationship to Ground Level: On ground surface Permanence: Watercourse contains water year round (in normal conditions) Average Width in Watercourse Section (m): 8.7
26	0 On Site	The Fleet	Inland river not influenced by normal tidal action.	Catchment Area: Tees Relationship to Ground Level: On ground surface Permanence: Watercourse contains water year round (in normal conditions) Average Width in Watercourse Section (m): 8.7
27	0 On Site	The Fleet	Inland river not influenced by normal tidal action.	Catchment Area: Tees Relationship to Ground Level: On ground surface Permanence: Watercourse contains water year round (in normal conditions) Average Width in Watercourse Section (m): 8.7
28	0 On Site	The Fleet	Inland river not influenced by normal tidal action.	Catchment Area: Tees Relationship to Ground Level: On ground surface Permanence: Watercourse contains water year round (in normal conditions) Average Width in Watercourse Section (m): 8.7
29	0 On Site	The Fleet	Inland river not influenced by normal tidal action.	Catchment Area: Tees Relationship to Ground Level: On ground surface Permanence: Watercourse contains water year round (in normal conditions) Average Width in Watercourse Section (m): 8.7
30	0 On Site	The Fleet	Inland river not influenced by normal tidal action.	Catchment Area: Tees Relationship to Ground Level: On ground surface Permanence: Watercourse contains water year round (in normal conditions) Average Width in Watercourse Section (m): 13.0
31	0 On Site	-	Inland river not influenced by normal tidal action.	Catchment Area: Tees Relationship to Ground Level: On ground surface Permanence: Watercourse contains water year round (in normal conditions) Average Width in Watercourse Section (m): 1.2
32	0 On Site	-	Inland river not influenced by normal tidal action.	Catchment Area: Tees Relationship to Ground Level: Underground Permanence: Watercourse contains water year round (in normal conditions) Average Width in Watercourse Section (m): Not Provided
33	0 NW	The Fleet	Inland river not influenced by normal tidal action.	Catchment Area: Tees Relationship to Ground Level: On ground surface Permanence: Watercourse contains water year round (in normal conditions) Average Width in Watercourse Section (m): 2.9
34	0 SE	The Mill Race	Inland river not influenced by normal tidal action.	Catchment Area: Tees Relationship to Ground Level: Underground Permanence: Watercourse contains water year round (in normal conditions) Average Width in Watercourse Section (m): Not Provided
35	0 NW	The Fleet	Inland river not influenced by normal tidal action.	Catchment Area: Tees Relationship to Ground Level: On ground surface Permanence: Watercourse contains water year round (in normal conditions) Average Width in Watercourse Section (m): Not Provided
3	0 On Site	The Mill Race	Inland river not influenced by normal tidal action.	Catchment Area: Tees Relationship to Ground Level: On ground surface Permanence: Watercourse contains water year round (in normal conditions) Average Width in Watercourse Section (m): 2.7
4	0	The Mill Race	Inland river not influenced by normal tidal action.	Catchment Area: Tees Relationship to Ground Level: On ground surface

ID	Distance/ Direction	Name	Type of Watercourse	Additional Details
	On Site			Permanence: Watercourse contains water year round (in normal conditions) Average Width in Watercourse Section (m): 2.7
5	0 On Site	-	Inland river not influenced by normal tidal action.	Catchment Area: Tees Relationship to Ground Level: On ground surface Permanence: Watercourse contains water year round (in normal conditions) Average Width in Watercourse Section (m): Not Provided
6	0 On Site	-	Inland river not influenced by normal tidal action.	Catchment Area: Tees Relationship to Ground Level: On ground surface Permanence: Watercourse contains water year round (in normal conditions) Average Width in Watercourse Section (m): 1.8
7	0 On Site	-	Inland river not influenced by normal tidal action.	Catchment Area: Tees Relationship to Ground Level: Underground Permanence: Watercourse contains water year round (in normal conditions) Average Width in Watercourse Section (m): Not Provided
8	0 On Site	-	Inland river not influenced by normal tidal action.	Catchment Area: Tees Relationship to Ground Level: On ground surface Permanence: Watercourse contains water year round (in normal conditions) Average Width in Watercourse Section (m): 1.0
9	0 On Site	The Fleet	Inland river not influenced by normal tidal action.	Catchment Area: Tees Relationship to Ground Level: On ground surface Permanence: Watercourse contains water year round (in normal conditions) Average Width in Watercourse Section (m): 1.6
10	0 On Site	The Mill Race	Inland river not influenced by normal tidal action.	Catchment Area: Tees Relationship to Ground Level: On ground surface Permanence: Watercourse contains water year round (in normal conditions) Average Width in Watercourse Section (m): Not Provided
11	0 On Site	The Mill Race	Inland river not influenced by normal tidal action.	Catchment Area: Tees Relationship to Ground Level: On ground surface Permanence: Watercourse contains water year round (in normal conditions) Average Width in Watercourse Section (m): 2.1
12	0 On Site	Ash Gill	Inland river not influenced by normal tidal action.	Catchment Area: Tees Relationship to Ground Level: On ground surface Permanence: Watercourse contains water year round (in normal conditions) Average Width in Watercourse Section (m): 3.3
13	0 On Site	The Fleet	Inland river not influenced by normal tidal action.	Catchment Area: Tees Relationship to Ground Level: On ground surface Permanence: Watercourse contains water year round (in normal conditions) Average Width in Watercourse Section (m): 3.4
14	0 On Site	The Fleet	Inland river not influenced by normal tidal action.	Catchment Area: Tees Relationship to Ground Level: On ground surface Permanence: Watercourse contains water year round (in normal conditions) Average Width in Watercourse Section (m): 1.6
15	0 On Site	-	Inland river not influenced by normal tidal action.	Catchment Area: Tees Relationship to Ground Level: On ground surface Permanence: Watercourse contains water year round (in normal conditions) Average Width in Watercourse Section (m): 2.2
16	0 On Site	The Fleet	Inland river not influenced by normal tidal action.	Catchment Area: Tees Relationship to Ground Level: On ground surface Permanence: Watercourse contains water year round (in normal conditions)

ID	Distance/ Direction	Name	Type of Watercourse	Additional Details
				Average Width in Watercourse Section (m): Not Provided
17	0 On Site	The Fleet	Inland river not influenced by normal tidal action.	Catchment Area: Tees Relationship to Ground Level: On ground surface Permanence: Watercourse contains water year round (in normal conditions) Average Width in Watercourse Section (m): 1.6
18	0 On Site	The Fleet	Inland river not influenced by normal tidal action.	Catchment Area: Tees Relationship to Ground Level: On ground surface Permanence: Watercourse contains water year round (in normal conditions) Average Width in Watercourse Section (m): 7.3
19	0 On Site	The Fleet	Inland river not influenced by normal tidal action.	Catchment Area: Tees Relationship to Ground Level: On ground surface Permanence: Watercourse contains water year round (in normal conditions) Average Width in Watercourse Section (m): 8.7
20	0 On Site	The Fleet	Inland river not influenced by normal tidal action.	Catchment Area: Tees Relationship to Ground Level: On ground surface Permanence: Watercourse contains water year round (in normal conditions) Average Width in Watercourse Section (m): 8.7
21	0 On Site	The Fleet	Inland river not influenced by normal tidal action.	Catchment Area: Tees Relationship to Ground Level: On ground surface Permanence: Watercourse contains water year round (in normal conditions) Average Width in Watercourse Section (m): 8.7
22	0 On Site	The Fleet	Inland river not influenced by normal tidal action.	Catchment Area: Tees Relationship to Ground Level: On ground surface Permanence: Watercourse contains water year round (in normal conditions) Average Width in Watercourse Section (m): Not Provided
23	0 On Site	The Fleet	Inland river not influenced by normal tidal action.	Catchment Area: Tees Relationship to Ground Level: On ground surface Permanence: Watercourse contains water year round (in normal conditions) Average Width in Watercourse Section (m): 8.7
24	0 On Site	The Fleet	Inland river not influenced by normal tidal action.	Catchment Area: Tees Relationship to Ground Level: On ground surface Permanence: Watercourse contains water year round (in normal conditions) Average Width in Watercourse Section (m): 8.7
25	0 On Site	The Fleet	Inland river not influenced by normal tidal action.	Catchment Area: Tees Relationship to Ground Level: On ground surface Permanence: Watercourse contains water year round (in normal conditions) Average Width in Watercourse Section (m): 8.7
26	0 On Site	The Fleet	Inland river not influenced by normal tidal action.	Catchment Area: Tees Relationship to Ground Level: On ground surface Permanence: Watercourse contains water year round (in normal conditions) Average Width in Watercourse Section (m): 5.8
27	0 On Site	The Fleet	Inland river not influenced by normal tidal action.	Catchment Area: Tees Relationship to Ground Level: On ground surface Permanence: Watercourse contains water year round (in normal conditions) Average Width in Watercourse Section (m): 8.7
28	0 On Site	The Fleet	Inland river not influenced by normal tidal action.	Catchment Area: Tees Relationship to Ground Level: On ground surface Permanence: Watercourse contains water year round (in normal conditions) Average Width in Watercourse Section (m): 8.7

ID	Distance/ Direction	Name	Type of Watercourse	Additional Details
29	0 On Site	The Fleet	Inland river not influenced by normal tidal action.	Catchment Area: Tees Relationship to Ground Level: On ground surface Permanence: Watercourse contains water year round (in normal conditions) Average Width in Watercourse Section (m): 8.7
30	0 On Site	The Fleet	Inland river not influenced by normal tidal action.	Catchment Area: Tees Relationship to Ground Level: On ground surface Permanence: Watercourse contains water year round (in normal conditions) Average Width in Watercourse Section (m): 8.7
31	0 On Site	The Fleet	Inland river not influenced by normal tidal action.	Catchment Area: Tees Relationship to Ground Level: On ground surface Permanence: Watercourse contains water year round (in normal conditions) Average Width in Watercourse Section (m): 8.7
32	0 On Site	The Fleet	Inland river not influenced by normal tidal action.	Catchment Area: Tees Relationship to Ground Level: On ground surface Permanence: Watercourse contains water year round (in normal conditions) Average Width in Watercourse Section (m): 13.0
33	0 On Site	-	Inland river not influenced by normal tidal action.	Catchment Area: Tees Relationship to Ground Level: On ground surface Permanence: Watercourse contains water year round (in normal conditions) Average Width in Watercourse Section (m): 1.2
34	0 On Site	-	Inland river not influenced by normal tidal action.	Catchment Area: Tees Relationship to Ground Level: Underground Permanence: Watercourse contains water year round (in normal conditions) Average Width in Watercourse Section (m): Not Provided
35	0 NW	The Fleet	Inland river not influenced by normal tidal action.	Catchment Area: Tees Relationship to Ground Level: On ground surface Permanence: Watercourse contains water year round (in normal conditions) Average Width in Watercourse Section (m): 2.9
36	0 SE	The Mill Race	Inland river not influenced by normal tidal action.	Catchment Area: Tees Relationship to Ground Level: Underground Permanence: Watercourse contains water year round (in normal conditions) Average Width in Watercourse Section (m): Not Provided
37	0 NW	The Fleet	Inland river not influenced by normal tidal action.	Catchment Area: Tees Relationship to Ground Level: On ground surface Permanence: Watercourse contains water year round (in normal conditions) Average Width in Watercourse Section (m): Not Provided
36	3 NW	The Fleet	Inland river not influenced by normal tidal action.	Catchment Area: Tees Relationship to Ground Level: Underground Permanence: Watercourse contains water year round (in normal conditions) Average Width in Watercourse Section (m): Not Provided
38	3 NW	The Fleet	Inland river not influenced by normal tidal action.	Catchment Area: Tees Relationship to Ground Level: Underground Permanence: Watercourse contains water year round (in normal conditions) Average Width in Watercourse Section (m): Not Provided
37	8 E	-	Inland river not influenced by normal tidal action.	Catchment Area: Tees Relationship to Ground Level: On ground surface Permanence: Watercourse contains water year round (in normal conditions) Average Width in Watercourse Section (m): 0.8
39	8	-	Inland river not influenced by normal tidal action.	Catchment Area: Tees Relationship to Ground Level: On ground surface

ID	Distance/ Direction	Name	Type of Watercourse	Additional Details
	E			Permanence: Watercourse contains water year round (in normal conditions) Average Width in Watercourse Section (m): 0.8
38	18 SE	The Mill Race	Inland river not influenced by normal tidal action.	Catchment Area: Tees Relationship to Ground Level: On ground surface Permanence: Watercourse contains water year round (in normal conditions) Average Width in Watercourse Section (m): 2.6
40	18 SE	The Mill Race	Inland river not influenced by normal tidal action.	Catchment Area: Tees Relationship to Ground Level: On ground surface Permanence: Watercourse contains water year round (in normal conditions) Average Width in Watercourse Section (m): 2.6
39	26 SW	The Fleet	Inland river not influenced by normal tidal action.	Catchment Area: Tees Relationship to Ground Level: On ground surface Permanence: Watercourse contains water year round (in normal conditions) Average Width in Watercourse Section (m): 1.2
41	26 SW	The Fleet	Inland river not influenced by normal tidal action.	Catchment Area: Tees Relationship to Ground Level: On ground surface Permanence: Watercourse contains water year round (in normal conditions) Average Width in Watercourse Section (m): 1.2
40	27 SW	The Fleet	Inland river not influenced by normal tidal action.	Catchment Area: Tees Relationship to Ground Level: On ground surface Permanence: Watercourse contains water year round (in normal conditions) Average Width in Watercourse Section (m): Not Provided
42	27 SW	The Fleet	Inland river not influenced by normal tidal action.	Catchment Area: Tees Relationship to Ground Level: On ground surface Permanence: Watercourse contains water year round (in normal conditions) Average Width in Watercourse Section (m): Not Provided
41	33 E	-	Inland river not influenced by normal tidal action.	Catchment Area: Tees Relationship to Ground Level: Underground Permanence: Watercourse contains water year round (in normal conditions) Average Width in Watercourse Section (m): Not Provided
43	33 E	-	Inland river not influenced by normal tidal action.	Catchment Area: Tees Relationship to Ground Level: Underground Permanence: Watercourse contains water year round (in normal conditions) Average Width in Watercourse Section (m): Not Provided
42	40 SE	-	Inland river not influenced by normal tidal action.	Catchment Area: Tees Relationship to Ground Level: On ground surface Permanence: Watercourse contains water year round (in normal conditions) Average Width in Watercourse Section (m): 3.2
43	40 SE	Ash Gill	Inland river not influenced by normal tidal action.	Catchment Area: Tees Relationship to Ground Level: On ground surface Permanence: Watercourse contains water year round (in normal conditions) Average Width in Watercourse Section (m): 3.2
44	40 SE	-	Inland river not influenced by normal tidal action.	Catchment Area: Tees Relationship to Ground Level: On ground surface Permanence: Watercourse contains water year round (in normal conditions) Average Width in Watercourse Section (m): 3.2
45	40 SE	Ash Gill	Inland river not influenced by normal tidal action.	Catchment Area: Tees Relationship to Ground Level: On ground surface Permanence: Watercourse contains water year round (in normal conditions)

ID	Distance/ Direction	Name	Type of Watercourse	Additional Details
				Average Width in Watercourse Section (m): 3.2
44	51 SE	Ash Gill	Inland river not influenced by normal tidal action.	Catchment Area: Tees Relationship to Ground Level: On ground surface Permanence: Watercourse contains water year round (in normal conditions) Average Width in Watercourse Section (m): Not Provided
46	51 SE	Ash Gill	Inland river not influenced by normal tidal action.	Catchment Area: Tees Relationship to Ground Level: On ground surface Permanence: Watercourse contains water year round (in normal conditions) Average Width in Watercourse Section (m): Not Provided
45	54 SE	Ash Gill	Inland river not influenced by normal tidal action.	Catchment Area: Tees Relationship to Ground Level: On ground surface Permanence: Watercourse contains water year round (in normal conditions) Average Width in Watercourse Section (m): 7.9
47	54 SE	Ash Gill	Inland river not influenced by normal tidal action.	Catchment Area: Tees Relationship to Ground Level: On ground surface Permanence: Watercourse contains water year round (in normal conditions) Average Width in Watercourse Section (m): 7.9
46	66 SE	The Mill Race	Inland river not influenced by normal tidal action.	Catchment Area: Tees Relationship to Ground Level: Underground Permanence: Watercourse contains water year round (in normal conditions) Average Width in Watercourse Section (m): Not Provided
48	66 SE	The Mill Race	Inland river not influenced by normal tidal action.	Catchment Area: Tees Relationship to Ground Level: Underground Permanence: Watercourse contains water year round (in normal conditions) Average Width in Watercourse Section (m): Not Provided
47	79 E	-	Inland river not influenced by normal tidal action.	Catchment Area: Tees Relationship to Ground Level: On ground surface Permanence: Watercourse contains water year round (in normal conditions) Average Width in Watercourse Section (m): 2.3
48	79 E	The Fleet	Inland river not influenced by normal tidal action.	Catchment Area: Tees Relationship to Ground Level: Underground Permanence: Watercourse contains water year round (in normal conditions) Average Width in Watercourse Section (m): Not Provided
49	79 E	-	Inland river not influenced by normal tidal action.	Catchment Area: Tees Relationship to Ground Level: On ground surface Permanence: Watercourse contains water year round (in normal conditions) Average Width in Watercourse Section (m): 2.3
50	79 E	The Fleet	Inland river not influenced by normal tidal action.	Catchment Area: Tees Relationship to Ground Level: Underground Permanence: Watercourse contains water year round (in normal conditions) Average Width in Watercourse Section (m): Not Provided
49	95 E	The Fleet	Inland river not influenced by normal tidal action.	Catchment Area: Tees Relationship to Ground Level: On ground surface Permanence: Watercourse contains water year round (in normal conditions) Average Width in Watercourse Section (m): 9.5
51	95 E	The Fleet	Inland river not influenced by normal tidal action.	Catchment Area: Tees Relationship to Ground Level: On ground surface Permanence: Watercourse contains water year round (in normal conditions) Average Width in Watercourse Section (m): 9.5

ID	Distance/ Direction	Name	Type of Watercourse	Additional Details
50	108 SW	The Fleet	Inland river not influenced by normal tidal action.	Catchment Area: Tees Relationship to Ground Level: On ground surface Permanence: Watercourse contains water year round (in normal conditions) Average Width in Watercourse Section (m): 2.9
52	108 SW	The Fleet	Inland river not influenced by normal tidal action.	Catchment Area: Tees Relationship to Ground Level: On ground surface Permanence: Watercourse contains water year round (in normal conditions) Average Width in Watercourse Section (m): 2.9
51	110 E	Ash Gill	Lake, loch or reservoir.	Catchment Area: Tees Relationship to Ground Level: On ground surface Permanence: Watercourse contains water year round (in normal conditions) Average Width in Watercourse Section (m): 29.8
53	110 E	Ash Gill	Lake, loch or reservoir.	Catchment Area: Tees Relationship to Ground Level: On ground surface Permanence: Watercourse contains water year round (in normal conditions) Average Width in Watercourse Section (m): 29.8
52	111 SW	Dabholm Cut	Inland river not influenced by normal tidal action.	Catchment Area: Tees Relationship to Ground Level: Underground Permanence: Watercourse contains water year round (in normal conditions) Average Width in Watercourse Section (m): Not Provided
54	111 SW	Dabholm Cut	Inland river not influenced by normal tidal action.	Catchment Area: Tees Relationship to Ground Level: Underground Permanence: Watercourse contains water year round (in normal conditions) Average Width in Watercourse Section (m): Not Provided
53	112 SW	Dabholm Beck	Inland river not influenced by normal tidal action.	Catchment Area: Tees Relationship to Ground Level: On ground surface Permanence: Watercourse contains water year round (in normal conditions) Average Width in Watercourse Section (m): Not Provided
55	112 SW	Dabholm Beck	Inland river not influenced by normal tidal action.	Catchment Area: Tees Relationship to Ground Level: On ground surface Permanence: Watercourse contains water year round (in normal conditions) Average Width in Watercourse Section (m): Not Provided
54	114 SW	Dabholm Beck	Inland river not influenced by normal tidal action.	Catchment Area: Tees Relationship to Ground Level: On ground surface Permanence: Watercourse contains water year round (in normal conditions) Average Width in Watercourse Section (m): 2.2
55	114 SW	The Mill Race	Inland river not influenced by normal tidal action.	Catchment Area: Tees Relationship to Ground Level: On ground surface Permanence: Watercourse contains water year round (in normal conditions) Average Width in Watercourse Section (m): Not Provided
56	114 SW	Dabholm Beck	Inland river not influenced by normal tidal action.	Catchment Area: Tees Relationship to Ground Level: On ground surface Permanence: Watercourse contains water year round (in normal conditions) Average Width in Watercourse Section (m): 2.2
57	114 SW	The Mill Race	Inland river not influenced by normal tidal action.	Catchment Area: Tees Relationship to Ground Level: On ground surface Permanence: Watercourse contains water year round (in normal conditions) Average Width in Watercourse Section (m): Not Provided
56	117	Dabholm Cut	Inland river not influenced by normal tidal action.	Catchment Area: Tees Relationship to Ground Level: On ground surface

ID	Distance/ Direction	Name	Type of Watercourse	Additional Details
	SW			Permanence: Watercourse contains water year round (in normal conditions) Average Width in Watercourse Section (m): 2.5
57	117 SW	-	Inland river not influenced by normal tidal action.	Catchment Area: Tees Relationship to Ground Level: On ground surface Permanence: Watercourse contains water year round (in normal conditions) Average Width in Watercourse Section (m): 2.0
58	117 SW	Dabholm Cut	Inland river not influenced by normal tidal action.	Catchment Area: Tees Relationship to Ground Level: On ground surface Permanence: Watercourse contains water year round (in normal conditions) Average Width in Watercourse Section (m): 2.5
59	117 SW	-	Inland river not influenced by normal tidal action.	Catchment Area: Tees Relationship to Ground Level: On ground surface Permanence: Watercourse contains water year round (in normal conditions) Average Width in Watercourse Section (m): 2.0
58	131 SW	Dabholm Cut	Inland river not influenced by normal tidal action.	Catchment Area: Tees Relationship to Ground Level: On ground surface Permanence: Watercourse contains water year round (in normal conditions) Average Width in Watercourse Section (m): Not Provided
60	131 SW	Dabholm Cut	Inland river not influenced by normal tidal action.	Catchment Area: Tees Relationship to Ground Level: On ground surface Permanence: Watercourse contains water year round (in normal conditions) Average Width in Watercourse Section (m): Not Provided
59	132 SW	Dabholm Cut	Inland river not influenced by normal tidal action.	Catchment Area: Tees Relationship to Ground Level: On ground surface Permanence: Watercourse contains water year round (in normal conditions) Average Width in Watercourse Section (m): 0.1
61	132 SW	Dabholm Cut	Inland river not influenced by normal tidal action.	Catchment Area: Tees Relationship to Ground Level: On ground surface Permanence: Watercourse contains water year round (in normal conditions) Average Width in Watercourse Section (m): 0.1
60	134 SW	-	Inland river not influenced by normal tidal action.	Catchment Area: Tees Relationship to Ground Level: On ground surface Permanence: Watercourse contains water year round (in normal conditions) Average Width in Watercourse Section (m): 3.0
61	134 SW	Dabholm Cut	Inland river not influenced by normal tidal action.	Catchment Area: Tees Relationship to Ground Level: On ground surface Permanence: Watercourse contains water year round (in normal conditions) Average Width in Watercourse Section (m): 2.4
62	134 SW	-	Inland river not influenced by normal tidal action.	Catchment Area: Tees Relationship to Ground Level: On ground surface Permanence: Watercourse contains water year round (in normal conditions) Average Width in Watercourse Section (m): 3.0
63	134 SW	Dabholm Cut	Inland river not influenced by normal tidal action.	Catchment Area: Tees Relationship to Ground Level: On ground surface Permanence: Watercourse contains water year round (in normal conditions) Average Width in Watercourse Section (m): 2.4
62	135 SW	Dabholm Cut	Inland river not influenced by normal tidal action.	Catchment Area: Tees Relationship to Ground Level: On ground surface Permanence: Watercourse contains water year round (in normal conditions)

ID	Distance/ Direction	Name	Type of Watercourse	Additional Details
				Average Width in Watercourse Section (m): 3.3
64	135 SW	Dabholm Cut	Inland river not influenced by normal tidal action.	Catchment Area: Tees Relationship to Ground Level: On ground surface Permanence: Watercourse contains water year round (in normal conditions) Average Width in Watercourse Section (m): 3.3
63	141 SE	-	Inland river not influenced by normal tidal action.	Catchment Area: Tees Relationship to Ground Level: On ground surface Permanence: Watercourse contains water year round (in normal conditions) Average Width in Watercourse Section (m): 0.9
65	141 SE	-	Inland river not influenced by normal tidal action.	Catchment Area: Tees Relationship to Ground Level: On ground surface Permanence: Watercourse contains water year round (in normal conditions) Average Width in Watercourse Section (m): 0.9
64	147 S	The Mill Race	Inland river not influenced by normal tidal action.	Catchment Area: Tees Relationship to Ground Level: On ground surface Permanence: Watercourse contains water year round (in normal conditions) Average Width in Watercourse Section (m): 2.1
66	147 S	The Mill Race	Inland river not influenced by normal tidal action.	Catchment Area: Tees Relationship to Ground Level: On ground surface Permanence: Watercourse contains water year round (in normal conditions) Average Width in Watercourse Section (m): 2.1
65	161 SE	-	Inland river not influenced by normal tidal action.	Catchment Area: Tees Relationship to Ground Level: On ground surface Permanence: Watercourse contains water year round (in normal conditions) Average Width in Watercourse Section (m): 1.1
67	161 SE	-	Inland river not influenced by normal tidal action.	Catchment Area: Tees Relationship to Ground Level: On ground surface Permanence: Watercourse contains water year round (in normal conditions) Average Width in Watercourse Section (m): 1.1
66	176 E	-	Lake, loch or reservoir.	Catchment Area: Tees Relationship to Ground Level: On ground surface Permanence: Watercourse contains water year round (in normal conditions) Average Width in Watercourse Section (m): 2.3
68	176 E	-	Lake, loch or reservoir.	Catchment Area: Tees Relationship to Ground Level: On ground surface Permanence: Watercourse contains water year round (in normal conditions) Average Width in Watercourse Section (m): 2.3
67	177 SW	Dabholm Beck	Inland river not influenced by normal tidal action.	Catchment Area: Tees Relationship to Ground Level: On ground surface Permanence: Watercourse contains water year round (in normal conditions) Average Width in Watercourse Section (m): 2.9
68	177 SW	-	Inland river not influenced by normal tidal action.	Catchment Area: Tees Relationship to Ground Level: On ground surface Permanence: Watercourse contains water year round (in normal conditions) Average Width in Watercourse Section (m): 1.9
69	177 E	-	Lake, loch or reservoir.	Catchment Area: Tees Relationship to Ground Level: On ground surface Permanence: Watercourse contains water year round (in normal conditions) Average Width in Watercourse Section (m): 16.9

ID	Distance/ Direction	Name	Type of Watercourse	Additional Details
69	177 SW	Dabholm Beck	Inland river not influenced by normal tidal action.	Catchment Area: Tees Relationship to Ground Level: On ground surface Permanence: Watercourse contains water year round (in normal conditions) Average Width in Watercourse Section (m): 2.9
70	177 SW	-	Inland river not influenced by normal tidal action.	Catchment Area: Tees Relationship to Ground Level: On ground surface Permanence: Watercourse contains water year round (in normal conditions) Average Width in Watercourse Section (m): 1.9
71	177 E	-	Lake, loch or reservoir.	Catchment Area: Tees Relationship to Ground Level: On ground surface Permanence: Watercourse contains water year round (in normal conditions) Average Width in Watercourse Section (m): 16.9
70	178 S	The Mill Race	Inland river not influenced by normal tidal action.	Catchment Area: Tees Relationship to Ground Level: Underground Permanence: Watercourse contains water year round (in normal conditions) Average Width in Watercourse Section (m): Not Provided
72	178 S	The Mill Race	Inland river not influenced by normal tidal action.	Catchment Area: Tees Relationship to Ground Level: Underground Permanence: Watercourse contains water year round (in normal conditions) Average Width in Watercourse Section (m): Not Provided
71	187 W	Dabholm Cut	Inland river not influenced by normal tidal action.	Catchment Area: Tees Relationship to Ground Level: Underground Permanence: Watercourse contains water year round (in normal conditions) Average Width in Watercourse Section (m): Not Provided
73	187 W	Dabholm Cut	Inland river not influenced by normal tidal action.	Catchment Area: Tees Relationship to Ground Level: Underground Permanence: Watercourse contains water year round (in normal conditions) Average Width in Watercourse Section (m): Not Provided
72	193 S	The Mill Race	Inland river not influenced by normal tidal action.	Catchment Area: Tees Relationship to Ground Level: On ground surface Permanence: Watercourse contains water year round (in normal conditions) Average Width in Watercourse Section (m): 1.5
74	193 S	The Mill Race	Inland river not influenced by normal tidal action.	Catchment Area: Tees Relationship to Ground Level: On ground surface Permanence: Watercourse contains water year round (in normal conditions) Average Width in Watercourse Section (m): 1.5
73	194 NE	Ash Gill	Inland river not influenced by normal tidal action.	Catchment Area: Tees Relationship to Ground Level: Underground Permanence: Watercourse contains water year round (in normal conditions) Average Width in Watercourse Section (m): Not Provided
75	194 NE	Ash Gill	Inland river not influenced by normal tidal action.	Catchment Area: Tees Relationship to Ground Level: Underground Permanence: Watercourse contains water year round (in normal conditions) Average Width in Watercourse Section (m): Not Provided
74	197 NE	Ash Gill	Inland river not influenced by normal tidal action.	Catchment Area: Tees Relationship to Ground Level: On ground surface Permanence: Watercourse contains water year round (in normal conditions) Average Width in Watercourse Section (m): 2.5
76	197	Ash Gill	Inland river not influenced by normal tidal action.	Catchment Area: Tees Relationship to Ground Level: On ground surface

ID	Distance/ Direction	Name	Type of Watercourse	Additional Details
	NE			Permanence: Watercourse contains water year round (in normal conditions) Average Width in Watercourse Section (m): 2.5
75	211 E	-	Lake, loch or reservoir.	Catchment Area: Tees Relationship to Ground Level: On ground surface Permanence: Watercourse contains water year round (in normal conditions) Average Width in Watercourse Section (m): 2.4
77	211 E	-	Lake, loch or reservoir.	Catchment Area: Tees Relationship to Ground Level: On ground surface Permanence: Watercourse contains water year round (in normal conditions) Average Width in Watercourse Section (m): 2.4
76	213 W	Dabholm Cut	Inland river not influenced by normal tidal action.	Catchment Area: Tees Relationship to Ground Level: On ground surface Permanence: Watercourse contains water year round (in normal conditions) Average Width in Watercourse Section (m): 3.3
78	213 W	Dabholm Cut	Inland river not influenced by normal tidal action.	Catchment Area: Tees Relationship to Ground Level: On ground surface Permanence: Watercourse contains water year round (in normal conditions) Average Width in Watercourse Section (m): 3.3
77	216 E	-	Inland river not influenced by normal tidal action.	Catchment Area: Tees Relationship to Ground Level: On ground surface Permanence: Watercourse contains water year round (in normal conditions) Average Width in Watercourse Section (m): 8.4
79	216 E	-	Inland river not influenced by normal tidal action.	Catchment Area: Tees Relationship to Ground Level: On ground surface Permanence: Watercourse contains water year round (in normal conditions) Average Width in Watercourse Section (m): 8.4
78	224 E	-	Inland river not influenced by normal tidal action.	Catchment Area: Tees Relationship to Ground Level: On ground surface Permanence: Watercourse contains water year round (in normal conditions) Average Width in Watercourse Section (m): 2.3
79	224 E	-	Inland river not influenced by normal tidal action.	Catchment Area: Tees Relationship to Ground Level: On ground surface Permanence: Watercourse contains water year round (in normal conditions) Average Width in Watercourse Section (m): 2.6
80	224 E	-	Inland river not influenced by normal tidal action.	Catchment Area: Tees Relationship to Ground Level: On ground surface Permanence: Watercourse contains water year round (in normal conditions) Average Width in Watercourse Section (m): 2.3
81	224 E	-	Inland river not influenced by normal tidal action.	Catchment Area: Tees Relationship to Ground Level: On ground surface Permanence: Watercourse contains water year round (in normal conditions) Average Width in Watercourse Section (m): 2.6
80	269 W	Dabholm Cut	Inland river not influenced by normal tidal action.	Catchment Area: Tees Relationship to Ground Level: On ground surface Permanence: Watercourse contains water year round (in normal conditions) Average Width in Watercourse Section (m): Not Provided
82	269 W	Dabholm Cut	Inland river not influenced by normal tidal action.	Catchment Area: Tees Relationship to Ground Level: On ground surface Permanence: Watercourse contains water year round (in normal conditions)

ID	Distance/ Direction	Name	Type of Watercourse	Additional Details
				Average Width in Watercourse Section (m): Not Provided
81	277 SE	Ash Gill	Inland river not influenced by normal tidal action.	Catchment Area: Tees Relationship to Ground Level: On ground surface Permanence: Watercourse contains water year round (in normal conditions) Average Width in Watercourse Section (m): Not Provided
83	277 SE	Ash Gill	Inland river not influenced by normal tidal action.	Catchment Area: Tees Relationship to Ground Level: On ground surface Permanence: Watercourse contains water year round (in normal conditions) Average Width in Watercourse Section (m): Not Provided
82	281 S	The Mill Race	Inland river not influenced by normal tidal action.	Catchment Area: Tees Relationship to Ground Level: On ground surface Permanence: Watercourse contains water year round (in normal conditions) Average Width in Watercourse Section (m): 1.2
84	281 S	The Mill Race	Inland river not influenced by normal tidal action.	Catchment Area: Tees Relationship to Ground Level: On ground surface Permanence: Watercourse contains water year round (in normal conditions) Average Width in Watercourse Section (m): 1.2
83	284 W	Dabholm Cut	Tidal river or stream.	Catchment Area: Tees Relationship to Ground Level: On ground surface Permanence: Watercourse contains water year round (in normal conditions) Average Width in Watercourse Section (m): 3.9
85	284 W	Dabholm Cut	Tidal river or stream.	Catchment Area: Tees Relationship to Ground Level: On ground surface Permanence: Watercourse contains water year round (in normal conditions) Average Width in Watercourse Section (m): 3.9
84	287 S	-	Inland river not influenced by normal tidal action.	Catchment Area: Tees Relationship to Ground Level: On ground surface Permanence: Watercourse contains water year round (in normal conditions) Average Width in Watercourse Section (m): 1.2
Not shown	287 S	-	Inland river not influenced by normal tidal action.	Catchment Area: Tees Relationship to Ground Level: On ground surface Permanence: Watercourse contains water year round (in normal conditions) Average Width in Watercourse Section (m): 1.2
85	294 SE	-	Inland river not influenced by normal tidal action.	Catchment Area: Tees Relationship to Ground Level: On ground surface Permanence: Watercourse contains water year round (in normal conditions) Average Width in Watercourse Section (m): 1.4
86	294 SE	The Mill Race	Inland river not influenced by normal tidal action.	Catchment Area: Tees Relationship to Ground Level: On ground surface Permanence: Watercourse contains water year round (in normal conditions) Average Width in Watercourse Section (m): 1.4
87	294 SE	-	Inland river not influenced by normal tidal action.	Catchment Area: Tees Relationship to Ground Level: On ground surface Permanence: Watercourse contains water year round (in normal conditions) Average Width in Watercourse Section (m): 1.4
88	294 SE	The Mill Race	Inland river not influenced by normal tidal action.	Catchment Area: Tees Relationship to Ground Level: On ground surface Permanence: Watercourse contains water year round (in normal conditions) Average Width in Watercourse Section (m): 1.4

ID	Distance/ Direction	Name	Type of Watercourse	Additional Details
87	303 S	-	Inland river not influenced by normal tidal action.	Catchment Area: Tees Relationship to Ground Level: On ground surface Permanence: Watercourse contains water year round (in normal conditions) Average Width in Watercourse Section (m): Not Provided
Not shown	303 S	-	Inland river not influenced by normal tidal action.	Catchment Area: Tees Relationship to Ground Level: On ground surface Permanence: Watercourse contains water year round (in normal conditions) Average Width in Watercourse Section (m): Not Provided
88	305 S	The Mill Race	Lake, loch or reservoir.	Catchment Area: Tees Relationship to Ground Level: On ground surface Permanence: Watercourse contains water year round (in normal conditions) Average Width in Watercourse Section (m): 4.3
Not shown	305 S	The Mill Race	Lake, loch or reservoir.	Catchment Area: Tees Relationship to Ground Level: On ground surface Permanence: Watercourse contains water year round (in normal conditions) Average Width in Watercourse Section (m): 4.3
89	337 SE	Ash Gill	Inland river not influenced by normal tidal action.	Catchment Area: Tees Relationship to Ground Level: On ground surface Permanence: Watercourse contains water year round (in normal conditions) Average Width in Watercourse Section (m): 3.0
91	337 SE	Ash Gill	Inland river not influenced by normal tidal action.	Catchment Area: Tees Relationship to Ground Level: On ground surface Permanence: Watercourse contains water year round (in normal conditions) Average Width in Watercourse Section (m): 3.0
90	340 S	The Mill Race	Inland river not influenced by normal tidal action.	Catchment Area: Tees Relationship to Ground Level: Underground Permanence: Watercourse contains water year round (in normal conditions) Average Width in Watercourse Section (m): Not Provided
Not shown	340 S	The Mill Race	Inland river not influenced by normal tidal action.	Catchment Area: Tees Relationship to Ground Level: Underground Permanence: Watercourse contains water year round (in normal conditions) Average Width in Watercourse Section (m): Not Provided
91	343 S	The Mill Race	Inland river not influenced by normal tidal action.	Catchment Area: Tees Relationship to Ground Level: On ground surface Permanence: Watercourse contains water year round (in normal conditions) Average Width in Watercourse Section (m): 1.6
Not shown	343 S	The Mill Race	Inland river not influenced by normal tidal action.	Catchment Area: Tees Relationship to Ground Level: On ground surface Permanence: Watercourse contains water year round (in normal conditions) Average Width in Watercourse Section (m): 1.6
92	358 SE	-	Inland river not influenced by normal tidal action.	Catchment Area: Tees Relationship to Ground Level: On ground surface Permanence: Watercourse contains water year round (in normal conditions) Average Width in Watercourse Section (m): 1.4
93	358 SE	The Mill Race	Inland river not influenced by normal tidal action.	Catchment Area: Tees Relationship to Ground Level: On ground surface Permanence: Watercourse contains water year round (in normal conditions) Average Width in Watercourse Section (m): 1.4
Not shown	358	-	Inland river not influenced by normal tidal action.	Catchment Area: Tees Relationship to Ground Level: On ground surface

ID	Distance/ Direction	Name	Type of Watercourse	Additional Details
	SE			Permanence: Watercourse contains water year round (in normal conditions) Average Width in Watercourse Section (m): 1.4
Not shown	358 SE	The Mill Race	Inland river not influenced by normal tidal action.	Catchment Area: Tees Relationship to Ground Level: On ground surface Permanence: Watercourse contains water year round (in normal conditions) Average Width in Watercourse Section (m): 1.4
94	359 E	The Fleet	Inland river not influenced by normal tidal action.	Catchment Area: Tees Relationship to Ground Level: On ground surface Permanence: Watercourse contains water year round (in normal conditions) Average Width in Watercourse Section (m): 9.5
95	359 E	-	Inland river not influenced by normal tidal action.	Catchment Area: Tees Relationship to Ground Level: On ground surface Permanence: Watercourse contains water year round (in normal conditions) Average Width in Watercourse Section (m): 4.2
96	359 E	The Fleet	Inland river not influenced by normal tidal action.	Catchment Area: Tees Relationship to Ground Level: On ground surface Permanence: Watercourse contains water year round (in normal conditions) Average Width in Watercourse Section (m): 9.5
97	359 E	-	Inland river not influenced by normal tidal action.	Catchment Area: Tees Relationship to Ground Level: On ground surface Permanence: Watercourse contains water year round (in normal conditions) Average Width in Watercourse Section (m): 4.2
96	362 E	The Fleet	Inland river not influenced by normal tidal action.	Catchment Area: Tees Relationship to Ground Level: Underground Permanence: Watercourse contains water year round (in normal conditions) Average Width in Watercourse Section (m): Not Provided
98	362 E	The Fleet	Inland river not influenced by normal tidal action.	Catchment Area: Tees Relationship to Ground Level: Underground Permanence: Watercourse contains water year round (in normal conditions) Average Width in Watercourse Section (m): Not Provided
97	377 S	-	Inland river not influenced by normal tidal action.	Catchment Area: Tees Relationship to Ground Level: On ground surface Permanence: Watercourse contains water year round (in normal conditions) Average Width in Watercourse Section (m): 1.9
Not shown	377 S	-	Inland river not influenced by normal tidal action.	Catchment Area: Tees Relationship to Ground Level: On ground surface Permanence: Watercourse contains water year round (in normal conditions) Average Width in Watercourse Section (m): 1.9
98	380 E	The Fleet	Inland river not influenced by normal tidal action.	Catchment Area: Tees Relationship to Ground Level: On ground surface Permanence: Watercourse contains water year round (in normal conditions) Average Width in Watercourse Section (m): 4.3
100	380 E	The Fleet	Inland river not influenced by normal tidal action.	Catchment Area: Tees Relationship to Ground Level: On ground surface Permanence: Watercourse contains water year round (in normal conditions) Average Width in Watercourse Section (m): 4.3
99	410 E	Ash Gill	Inland river not influenced by normal tidal action.	Catchment Area: Tees Relationship to Ground Level: Underground Permanence: Watercourse contains water year round (in normal conditions)

ID	Distance/ Direction	Name	Type of Watercourse	Additional Details
				Average Width in Watercourse Section (m): Not Provided
101	410 E	Ash Gill	Inland river not influenced by normal tidal action.	Catchment Area: Tees Relationship to Ground Level: Underground Permanence: Watercourse contains water year round (in normal conditions) Average Width in Watercourse Section (m): Not Provided
100	411 E	Ash Gill	Inland river not influenced by normal tidal action.	Catchment Area: Tees Relationship to Ground Level: On ground surface Permanence: Watercourse contains water year round (in normal conditions) Average Width in Watercourse Section (m): 4.5
102	411 E	Ash Gill	Inland river not influenced by normal tidal action.	Catchment Area: Tees Relationship to Ground Level: On ground surface Permanence: Watercourse contains water year round (in normal conditions) Average Width in Watercourse Section (m): 4.5
101	434 E	-	Inland river not influenced by normal tidal action.	Catchment Area: Tees Relationship to Ground Level: On ground surface Permanence: Watercourse contains water year round (in normal conditions) Average Width in Watercourse Section (m): 3.9
103	434 E	-	Inland river not influenced by normal tidal action.	Catchment Area: Tees Relationship to Ground Level: On ground surface Permanence: Watercourse contains water year round (in normal conditions) Average Width in Watercourse Section (m): 3.9
102	437 E	-	Inland river not influenced by normal tidal action.	Catchment Area: Tees Relationship to Ground Level: On ground surface Permanence: Watercourse contains water year round (in normal conditions) Average Width in Watercourse Section (m): 7.7
104	437 E	-	Inland river not influenced by normal tidal action.	Catchment Area: Tees Relationship to Ground Level: On ground surface Permanence: Watercourse contains water year round (in normal conditions) Average Width in Watercourse Section (m): 7.7
103	458 E	Ash Gill	Inland river not influenced by normal tidal action.	Catchment Area: Tees Relationship to Ground Level: On ground surface Permanence: Watercourse contains water year round (in normal conditions) Average Width in Watercourse Section (m): Not Provided
105	458 E	Ash Gill	Inland river not influenced by normal tidal action.	Catchment Area: Tees Relationship to Ground Level: On ground surface Permanence: Watercourse contains water year round (in normal conditions) Average Width in Watercourse Section (m): Not Provided
104	483 NW	-	Inland river not influenced by normal tidal action.	Catchment Area: Tees Relationship to Ground Level: On ground surface Permanence: Watercourse contains water year round (in normal conditions) Average Width in Watercourse Section (m): Not Provided
106	483 NW	-	Inland river not influenced by normal tidal action.	Catchment Area: Tees Relationship to Ground Level: On ground surface Permanence: Watercourse contains water year round (in normal conditions) Average Width in Watercourse Section (m): Not Provided
105	484 SE	The Mill Race	Inland river not influenced by normal tidal action.	Catchment Area: Tees Relationship to Ground Level: Underground Permanence: Watercourse contains water year round (in normal conditions) Average Width in Watercourse Section (m): Not Provided

ID	Distance/ Direction	Name	Type of Watercourse	Additional Details
Not shown	484 SE	The Mill Race	Inland river not influenced by normal tidal action.	Catchment Area: Tees Relationship to Ground Level: Underground Permanence: Watercourse contains water year round (in normal conditions) Average Width in Watercourse Section (m): Not Provided
106	497 SE	The Mill Race	Inland river not influenced by normal tidal action.	Catchment Area: Tees Relationship to Ground Level: On ground surface Permanence: Watercourse contains water year round (in normal conditions) Average Width in Watercourse Section (m): 1.1
Not shown	497 SE	The Mill Race	Inland river not influenced by normal tidal action.	Catchment Area: Tees Relationship to Ground Level: On ground surface Permanence: Watercourse contains water year round (in normal conditions) Average Width in Watercourse Section (m): 1.1

6.11 Surface Water Features

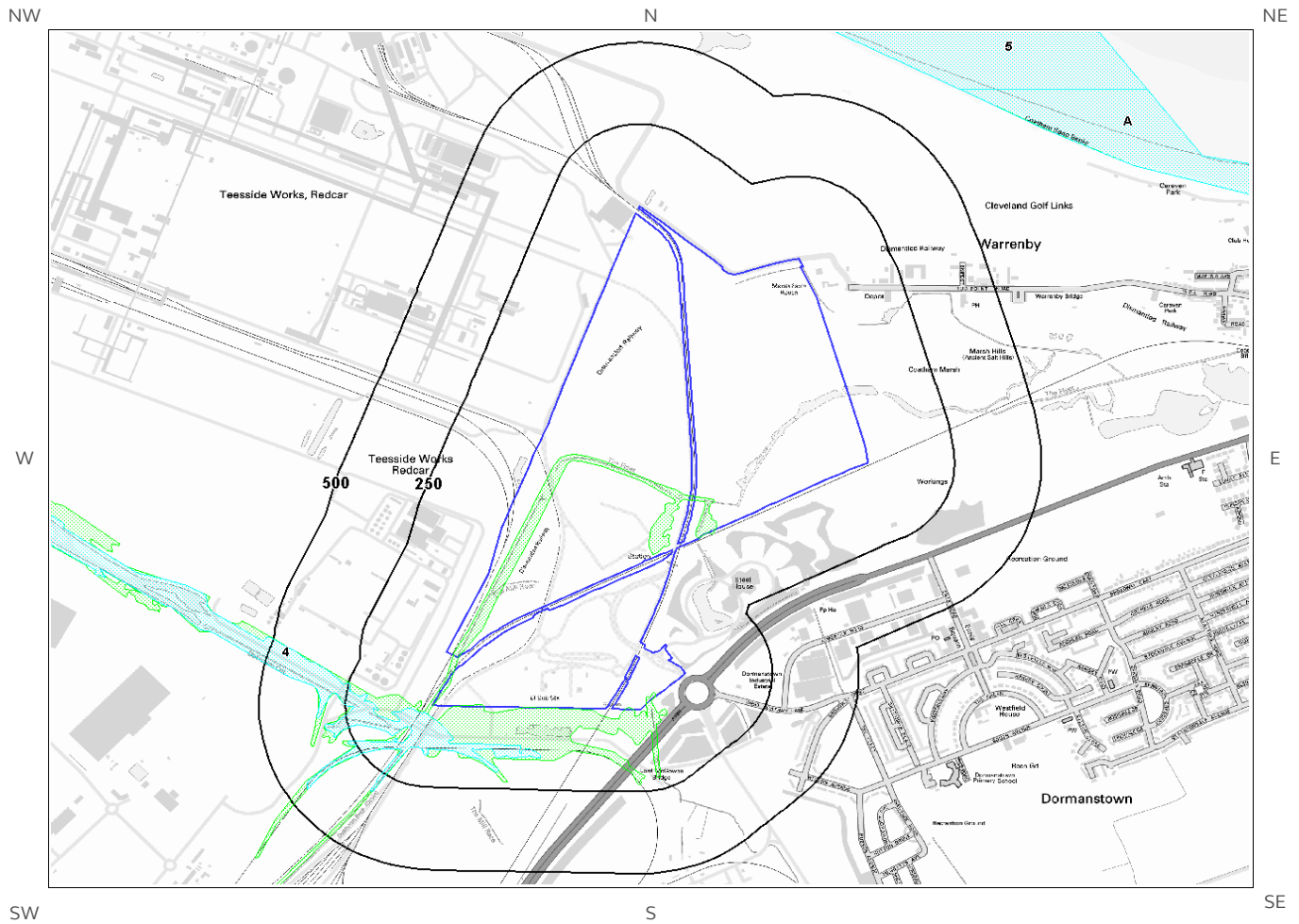
Surface water features within 250m of the study site

Identified

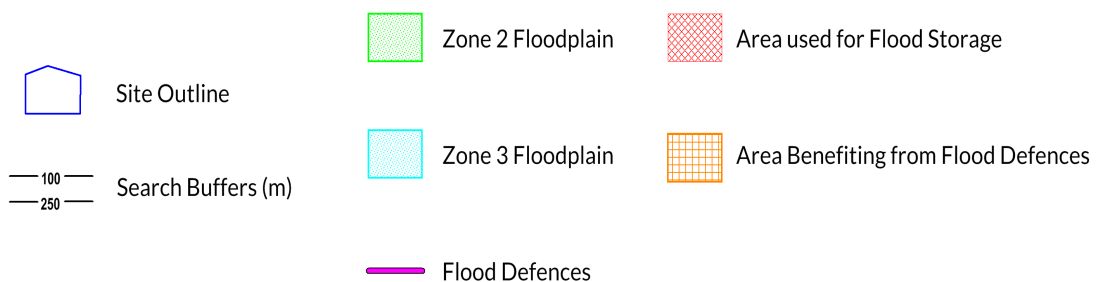
The following surface water records are not represented on mapping:

Distance (m)	Direction
0	On Site
0	On Site
0	On Site
0	On Site
0	On Site
12	SE
51	S
82	E
87	E
94	E
113	SW
161	SW
192	NE
212	W
244	W

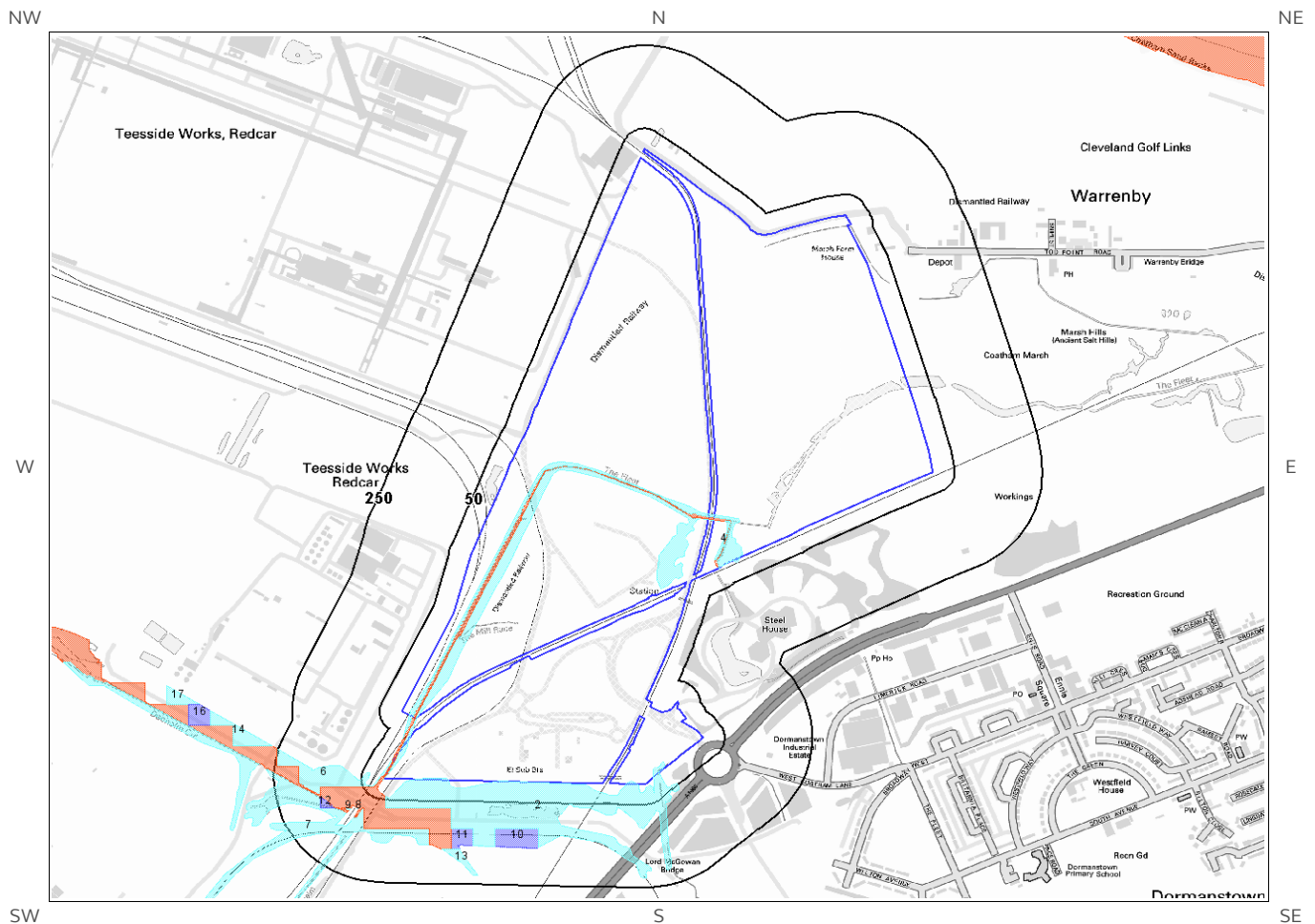
7a. Environment Agency/Natural Resources Wales Flood Map for Planning (from rivers and the sea)



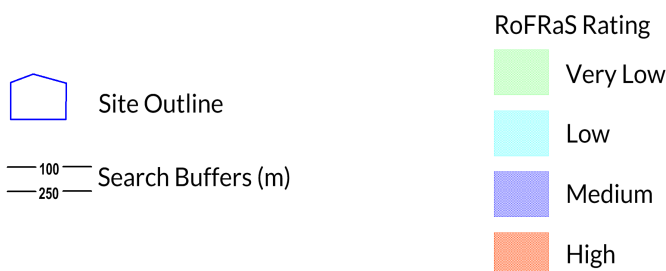
© Crown copyright and database rights 2019.
Ordnance Survey licence 100035207.



7b. Environment Agency/Natural Resources Wales Risk of Flooding from Rivers and the Sea (RoFRaS) Map



© Crown copyright and database rights 2019.
Ordnance Survey licence 100035207.



7 Flooding

7.1 River and Coastal Zone 2 Flooding

Environment Agency/Natural Resources Wales Zone 2 floodplain within 250m Identified

Environment Agency/Natural Resources Wales Zone 2 floodplains estimate the annual probability of flooding as between 1 in 1000 (0.1%) and 1 in 100 (1%) from rivers and between 1 in 1000 (0.1%) and 1 in 200 (0.5%) from the sea. Any relevant data is represented on Map 7a – Flood Map for Planning:

ID	Distance (m)	Direction	Update	Type
1	0	On Site	21-Feb-2019	Zone 2 - (Fluvial /Tidal Models)

7.2 River and Coastal Zone 3 Flooding

Environment Agency/Natural Resources Wales Zone 3 floodplain within 250m Identified

Zone 3 shows the extent of a river flood with a 1 in 100 (1%) or greater chance of occurring in any year or a sea flood with a 1 in 200 (0.5%) or greater chance of occurring in any year. Any relevant data is represented on Map 7a – Flood Map for Planning.

ID	Distance (m)	Direction	Update	Type
1	30	SW	21-Feb-2019	Zone 3 - (Fluvial /Tidal Models)

7.3 Risk of Flooding from Rivers and the Sea (RoFRaS) Flood Rating

Highest risk of flooding onsite High

The Environment Agency/Natural Resources Wales RoFRaS database provides an indication of river and coastal flood risk at a national level on a 50m grid with the flood rating at the centre of the grid calculated and given above. The data considers the probability that the flood defences will overtop or breach by considering their location, type, condition and standard of protection.

RoFRaS data for the study site indicates the property is in an area with a High (1 in 30 or greater) chance of flooding in any given year.

Any relevant data within 250m is represented on the RoFRaS Flood map. Data to 50m is reported in the table below.

ID	Distance (m)	Direction	RoFRaS flood Risk
1	0.0	On Site	Low
2	0.0	On Site	Low

3	0.0	On Site	Low
4	0.0	On Site	Low
5	0.0	On Site	High
6	1.0	NW	Low

7.4 Flood Defences

Flood Defences within 250m of the study site None identified
Database searched and no data found.

7.5 Areas benefiting from Flood Defences

Areas benefiting from Flood Defences within 250m of the study site None identified

7.6 Areas benefiting from Flood Storage

Areas used for Flood Storage within 250m of the study site None identified

7.7 Groundwater Flooding Susceptibility Areas

7.7.1 British Geological Survey groundwater flooding susceptibility areas within 50m of the boundary of the study site Identified

Clearwater Flooding or Superficial Deposits Flooding Superficial Deposits Flooding

Notes: Groundwater flooding may either be associated with shallow unconsolidated sedimentary aquifers which overlie unproductive aquifers (Superficial Deposits Flooding), or with unconfined aquifers (Clearwater Flooding).

7.7.2 Highest susceptibility to groundwater flooding in the search area based on the underlying geological conditions

Potential at Surface

Where potential for groundwater flooding to occur at surface is indicated, this means that given the geological conditions in the area groundwater flooding hazard should be considered in all land-use planning decisions. It is recommended that other relevant information e.g. records of previous incidence of groundwater flooding, rainfall, property type, and land drainage information be investigated in order to establish relative, but not absolute, risk of groundwater flooding.

7.8 Groundwater Flooding Confidence Areas

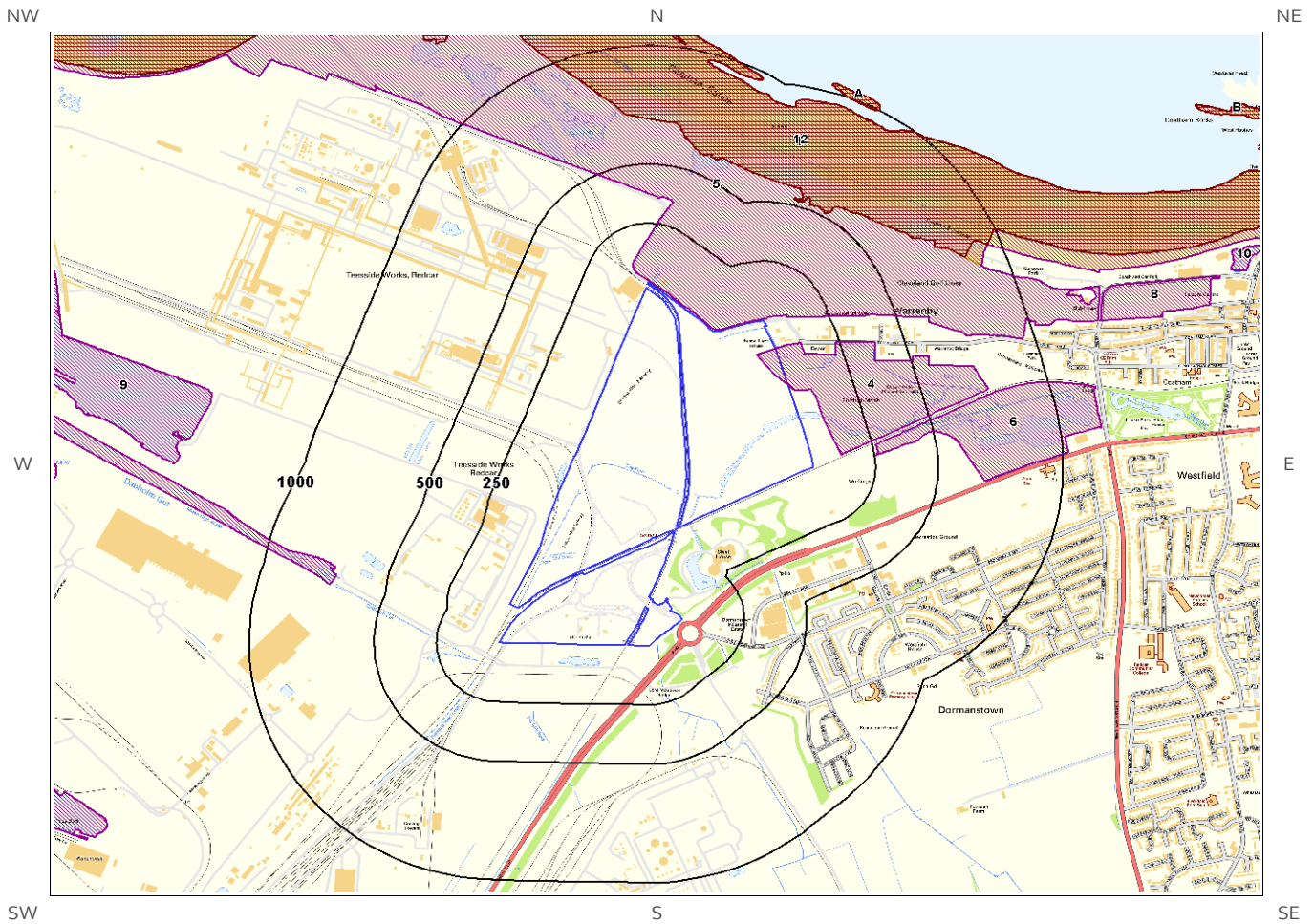
British Geological Survey confidence rating in this result

High


Notes: Groundwater flooding is defined as the emergence of groundwater at the ground surface or the rising of groundwater into man-made ground under conditions where the normal range of groundwater levels is exceeded.

The confidence rating is on a threefold scale - Low, Moderate and High. This provides a relative indication of the BGS confidence in the accuracy of the susceptibility result for groundwater flooding. This is based on the amount and precision of the information used in the assessment. In areas with a relatively lower level of confidence the susceptibility result should be treated with more caution. In other areas with higher levels of confidence the susceptibility result can be used with more confidence.

8. Designated Environmentally Sensitive Sites Map



© Crown copyright and database rights 2019.
Ordnance Survey licence 100035207.



8. Designated Environmentally Sensitive Sites

Designated Environmentally Sensitive Sites within 2000m of the study site

Identified

8.1 Records of Sites of Special Scientific Interest (SSSI) within 2000m of the study site:

8

The following Site of Special Scientific Interest (SSSI) records provided by Natural England/Natural Resources Wales are represented as polygons on the Designated Environmentally Sensitive Sites Map:

ID	Distance (m)	Direction	SSSI Name	Data Source
4	0	On Site	Teesmouth and Cleveland Coast	Natural England
5	5	N	Teesmouth and Cleveland Coast	Natural England
6	256	E	Teesmouth and Cleveland Coast	Natural England
7A	992	NE	Teesmouth and Cleveland Coast	Natural England
8	1274	E	Teesmouth and Cleveland Coast	Natural England
9	1433	W	Teesmouth and Cleveland Coast	Natural England
10	1838	E	Teesmouth and Cleveland Coast	Natural England
11B	1951	NE	Teesmouth and Cleveland Coast	Natural England

8.2 Records of National Nature Reserves (NNR) within 2000m of the study site:

0

Database searched and no data found.

8.3 Records of Special Areas of Conservation (SAC) within 2000m of the study site:

0

Database searched and no data found.

8.4 Records of Special Protection Areas (SPA) within 2000m of the study site:

3

The following Special Protection Area (SPA) records provided by Natural England/Natural Resources Wales are represented as polygons on the Designated Environmentally Sensitive Sites Map:

ID	Distance (m)	Direction	SPA Name	Data Source
1	515	NE	Teesmouth and Cleveland Coast	Natural England
2A	992	NE	Teesmouth and Cleveland Coast	Natural England
3B	1951	NE	Teesmouth and Cleveland Coast	Natural England

8.5 Records of Ramsar sites within 2000m of the study site:

2

The following Ramsar records provided by Natural England/Natural Resources Wales are represented as polygons on the Designated Environmentally Sensitive Sites Map:

ID	Distance (m)	Direction	Ramsar Site Name	Ramsar Site Status	Data Source
12	515	NE	Teesmouth and Cleveland Coast	Listed	Natural England
13A	992	NE	Teesmouth and Cleveland Coast	Listed	Natural England

8.6 Records of Ancient Woodland within 2000m of the study site:

0

Database searched and no data found.

8.7 Records of Local Nature Reserves (LNR) within 2000m of the study site:

0

Database searched and no data found.

8.8 Records of World Heritage Sites within 2000m of the study site:

0

Database searched and no data found.

8.9 Records of Environmentally Sensitive Areas within 2000m of the study site:

0

Database searched and no data found.

8.10 Records of Areas of Outstanding Natural Beauty (AONB) within 2000m of the study site:

0

Database searched and no data found.

8.11 Records of National Parks (NP) within 2000m of the study site:

0

Database searched and no data found.

8.12 Records of Nitrate Sensitive Areas within 2000m of the study site:

0

Database searched and no data found.

8.13 Records of Nitrate Vulnerable Zones within 2000m of the study site:

0

Database searched and no data found.

8.14 Records of Green Belt land within 2000m of the study site:

0

Database searched and no data found.

9. Natural Hazards Findings

9.1 Detailed BGS GeoSure Data

BGS GeoSure Data has been searched to 50m. The data is included in tabular format. If you require further information on geology and ground stability, please obtain a **Groundsure Geo Insight**, available from our [website](#). The following information has been found:

9.1.1 Shrink Swell

Maximum Shrink-Swell** hazard rating identified on the study site Low

The following natural subsidence information provided by the British Geological Survey is not represented on mapping:

Hazard
Ground conditions predominantly medium plasticity. Do not plant trees with high soil moisture demands near to buildings. For new build, consideration should be given to advice published by the National House Building Council (NHBC) and the Building Research Establishment (BRE). There is a possible increase in construction cost to reduce potential shrink-swell problems. For existing property, there is a possible increase in insurance risk, especially during droughts or where vegetation with high moisture demands is present.

9.1.2 Landslides

Maximum Landslide* hazard rating identified on the study site Low

The following natural subsidence information provided by the British Geological Survey is not represented on mapping:

Hazard
Possibility of slope instability problems after major changes in ground conditions. Consideration should be given to stability if changes to drainage or excavations take place. Possible increase in construction cost to reduce potential slope stability problems. Existing property no significant increase in insurance risk due to natural slope instability problems.

9.1.3 Soluble Rocks

Maximum Soluble Rocks* hazard rating identified on the study site Negligible

The following natural subsidence information provided by the British Geological Survey is not represented on mapping:

Hazard
Soluble rocks are present, but unlikely to cause problems except under exceptional conditions. No special actions required to avoid problems due to soluble rocks. No special ground investigation required, and increased construction costs or increased financial risks are unlikely due to potential problems with soluble rocks.

* This indicates an automatically generated 50m buffer and site.

9.1.4 Compressible Ground

Maximum Compressible Ground* hazard rating identified on the study site

Moderate

The following natural subsidence information provided by the British Geological Survey is not represented on mapping:

Hazard

Significant potential for compressibility problems. Avoid large differential loadings of ground. Do not drain or de-water ground near the property without technical advice. For new build consider possibility of compressible ground in ground investigation, construction and building design. Consider effects of groundwater changes. Extra construction costs are likely. For existing property possible increase in insurance risk from compressibility, especially if water conditions or loading of the ground change significantly.

9.1.5 Collapsible Rocks

Maximum Collapsible Rocks* hazard rating identified on the study site

Very Low

The following natural subsidence information provided by the British Geological Survey is not represented on mapping:

Hazard

Deposits with potential to collapse when loaded and saturated are unlikely to be present. No special ground investigation required or increased construction costs or increased financial risk due to potential problems with collapsible deposits.

9.1.6 Running Sand

Maximum Running Sand** hazard rating identified on the study site

High

The following natural subsidence information provided by the British Geological Survey is not represented on mapping:

Hazard

Very significant potential for running sand problems. Avoid large amounts of water entering the ground, for example through pipe leakage or soak-aways. Do not dig (deep) holes into saturated ground without technical advice. For new build consider the consequences of soil and groundwater conditions during and after construction. Possible extra cost during construction. For existing property possible increase in insurance risk from running sand, for instance ions due to water leakage, high rainfall events or flooding.

* This indicates an automatically generated 50m buffer and site.

9.2 Radon

9.2.1 Radon Affected Areas

Is the property in a Radon Affected Area as defined by the Health Protection Agency (HPA) and if so what percentage of homes are above the Action Level? The site is not in a Radon Affected Area, as less than 1% of properties are above the Action Level.

The radon data in this report is supplied by the BGS/Public Health England and is the definitive map of Radon Affected Areas in Great Britain and Northern Ireland. The dataset was created using long-term radon measurements in over 479,000 homes across Great Britain and 23,000 homes across Northern Ireland, combined with geological data. The dataset is considered accurate to 50m to allow for the margin of error in geological lines, and the findings of this report supercede any answer given in the less accurate Indicative Atlas of Radon in Great Britain, which simplifies the data to give the highest risk within any given 1km grid square. As such, the radon atlas is considered indicative, whereas the data given in this report is considered definitive.

9.2.2 Radon Protection

Is the property in an area where Radon Protection are required for new properties or extensions to existing ones as described in publication BR211 by the Building Research Establishment? No radon protective measures are necessary.

10. Mining

10.1 Coal Mining

Coal mining areas within 75m of the study site

None identified

Database searched and no data found.

10.2 Non-Coal Mining

Non-Coal Mining areas within 50m of the study site boundary

None identified

Database searched and no data found.

10.3 Brine Affected Areas

Brine affected areas within 75m of the study site

None identified

Guidance: No Guidance Required.

Contact Details

Groundsure Helpline
Telephone: 08444 159 000
info@groundsure.com

British Geological Survey Enquiries

Kingsley Dunham Centre
Keyworth, Nottingham NG12 5GG
Tel: 0115 936 3143.
Fax: 0115 936 3276.
Email:

Web: www.bgs.ac.uk

BGS Geological Hazards Reports and general geological enquiries:
enquiries@bgs.ac.uk

Environment Agency

National Customer Contact Centre, PO Box 544
Rotherham, S60 1BY
Tel: 03708 506 506

Web: www.environment-agency.gov.uk

Email: enquiries@environment-agency.gov.uk

Public Health England

Public information access office
Public Health England, Wellington House
133-155 Waterloo Road, London, SE1 8UG
www.gov.uk/phe

Email: enquiries@phe.gov.uk
Main switchboard: 020 7654 8000

The Coal Authority

200 Lichfield Lane
Mansfield
Notts NG18 4RG
Tel: 0345 7626 848
DX 716176 Mansfield 5
www.coal.gov.uk

Ordnance Survey

Adanac Drive, Southampton
SO16 0AS
Tel: 08456 050505

Local Authority

Authority: Redcar and Cleveland Council
Phone: 01642 774 774

Web: <http://www.redcar-cleveland.gov.uk/>

Address: Redcar & Cleveland House, Kirkleatham Street, Redcar,

Gemapping PLC

Virginia Villas, High Street, Hartley Witney,
Hampshire RG27 8NW
Tel: 01252 845444



Public Health
England



The Coal
Authority



Acknowledgements: Site of Special Scientific Interest, National Nature Reserve, Ramsar Site, Special Protection Area, Special Area of Conservation data is provided by, and used with the permission of, Natural England/Natural Resources Wales who retain the Copyright and Intellectual Property Rights for the data.

PointX © Database Right/Copyright, Thomson Directories Limited © Copyright Link Interchange Network Limited © Database Right/Copyright and Ordnance Survey © Crown Copyright and/or Database Right. All Rights Reserved. Licence Number [03421028].

This report has been prepared in accordance with the Groundsure Ltd standard Terms and Conditions of business for work of this nature.

Standard Terms and Conditions

Groundsure's Terms and Conditions can be viewed online at this link:

<https://www.groundsure.com/terms-and-conditions-feb11-2019>